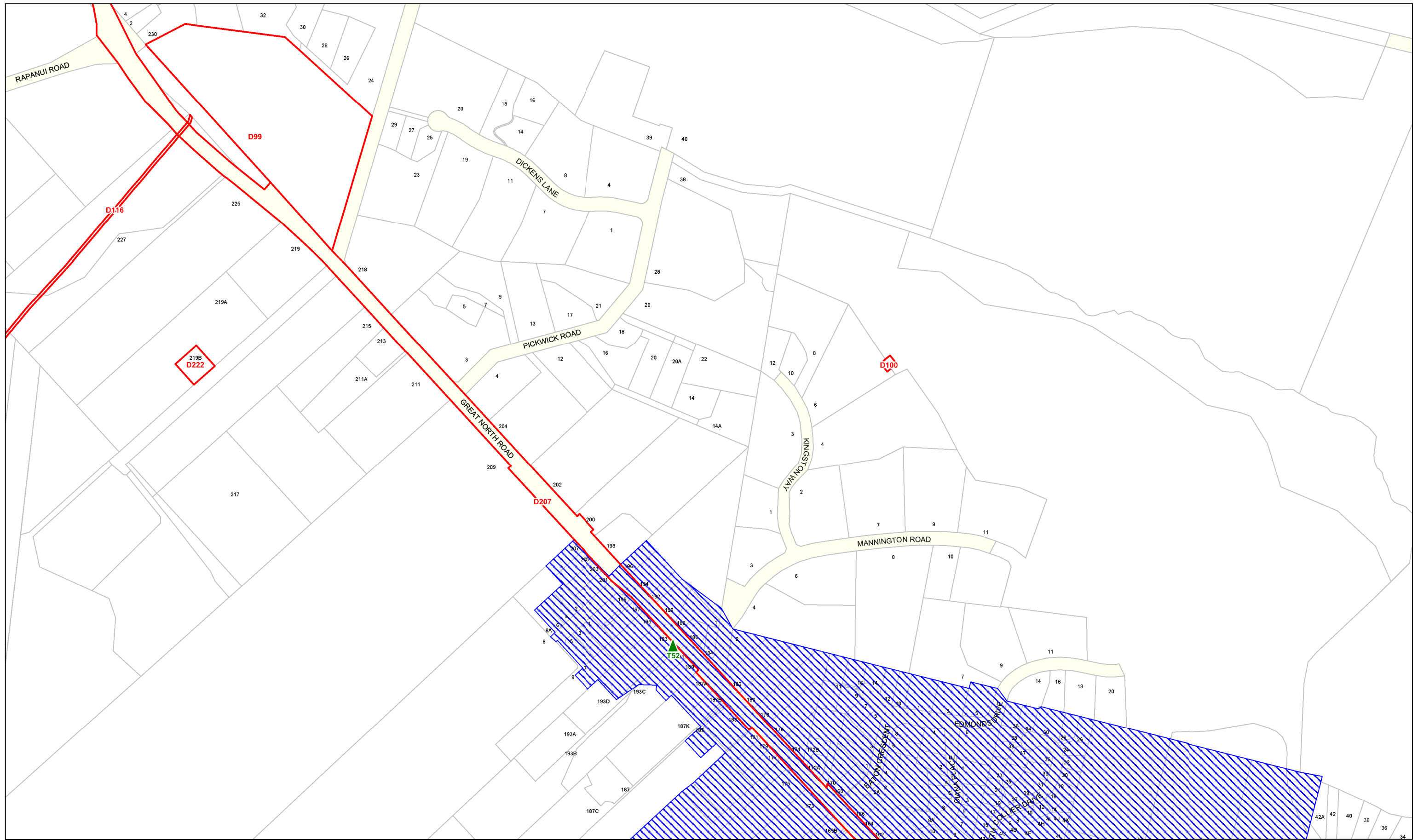


Wanganui District Planning Maps - A Map

Scale 1:5,000 (note: This scale is retained only if printed as A3)

© 2012 Copyright Wanganui District Council Cadastral Information is derived from Land Information NZ Core Records System (CRS) CROWN COPY RIGHT RESERVED.

	R18	R18	
	R18	U3	U4
	U7	U8	U9



Wanganui District Planning Maps - B Map

Scale 1:5,000 (note: This scale is retained only if printed as A3)

© 2012 Copyright Wanganui District Council Cadastral Information is derived from Land Information NZ Core Records System (CRS) CROWN COPY RIGHT RESERVED.





	R18	R18
	R18	U3
U7	U8	U9

DISTRICT PLAN MAPS KEY






Zones













-  Residential Zone
-  Coastal Residential Zone
-  Central Commercial Zone
-  Outer Commercial Zone
-  Neighbourhood Commercial Zone
-  Arts and Commerce Zone
-  Manufacturing Zone
-  Marangal Manufacturing and Rural Amenity Zone
-  Rural Production Zone
-  Rural Lifestyle Zone
-  Rural General Zone
-  Rural Settlement Zone
-  Reserves and Open Space Zone
-  Reserves and Open Space Zone (DOC)
-  Riverfront Zone
-  Coastal Environment Special Management Zone
-  Hillside Protection
-  Airport Enterprise Zone
-  River Margin Landscape Conservation Overlay

Roading

-  Secondary Arterials
-  Collector Routes
-  National Routes
-  Indicative Roading

General



-  Urban Boundary
-  District Boundary
-  Railway
-  Lake
-  River

-  Flood Level 100 Year Event
-  Flood Level 200 Year Event
-  Land Stability Assessment Area A
-  Land Stability Assessment Area B
-  Kai Iwi Extreme Risk Overlay
-  Kai Iwi High to Moderate Risk Overlay
-  Kai Iwi Safety Buffer Overlay
-  High Tension Pylons
-  High Pressure Gas Line
-  High Tension Power Line
-  Outer Control Boundary
-  Air Noise Boundary






Heritage

-  Protected Trees
-  Special Character Item
-  Heritage Site
-  Old Town Conservation Overlay
-  Special Character Area
-  Heritage Precincts

Development Overlays

-  Otamatea Development Overlay
-  Springvale Structure Plan Indicative Overlay

General

-  Marae
-  Designated Sites
-  View Shaft Overlay
-  Private Schools
-  Coastal Management Area