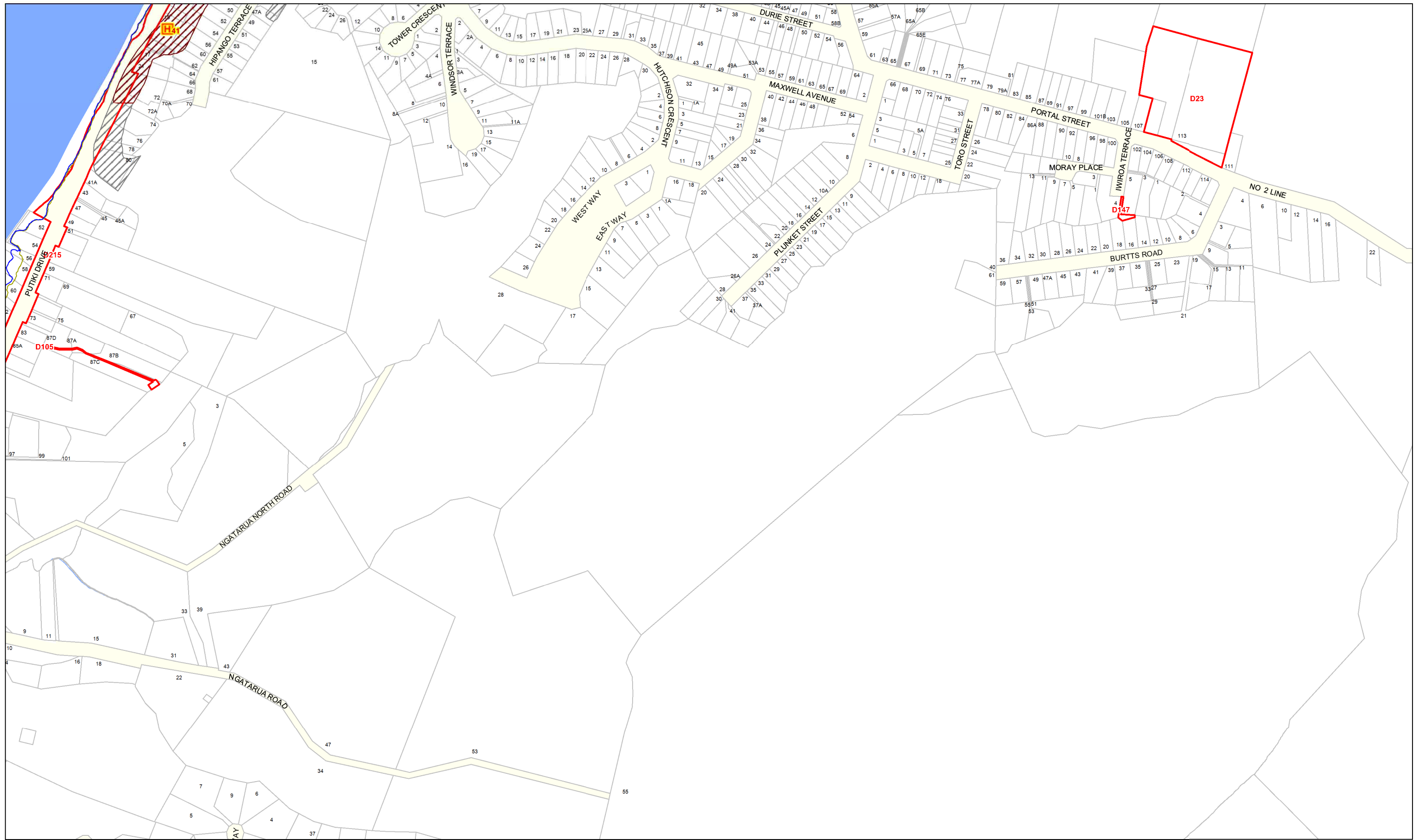


Wanganui District Planning Maps - A Map

Scale 1:5,000 (note: This scale is retained only if printed as A3)

© 2012 Copyright Wanganui District Council Cadastral Information is derived from Land Information NZ Core Records System (CRS) CROWN COPY RIGHT RESERVED.

	U22	R18	
	U26	U27	R18
	U30	U31	R18/R21



Wanganui District Planning Maps - B Map

Scale 1:5,000 (note: This scale is retained only if printed as A3)

© 2012 Copyright Wanganui District Council Cadastral Information is derived from Land Information NZ Core Records System (CRS) CROWN COPY RIGHT RESERVED.





	U22	R18
U26	U27	R18
U30	U31	R18/R21

DISTRICT PLAN MAPS KEY






Zones













-  Residential Zone
-  Coastal Residential Zone
-  Central Commercial Zone
-  Outer Commercial Zone
-  Neighbourhood Commercial Zone
-  Arts and Commerce Zone
-  Manufacturing Zone
-  Marangal Manufacturing and Rural Amenity Zone
-  Rural Production Zone
-  Rural Lifestyle Zone
-  Rural General Zone
-  Rural Settlement Zone
-  Reserves and Open Space Zone
-  Reserves and Open Space Zone (DOC)
-  Riverfront Zone
-  Coastal Environment Special Management Zone
-  Hillside Protection
-  Airport Enterprise Zone
-  River Margin Landscape Conservation Overlay

Roading

-  Secondary Arterials
-  Collector Routes
-  National Routes
-  Indicative Roothing

General



-  Urban Boundary
-  District Boundary
-  Railway
-  Lake
-  River

-  Flood Level 100 Year Event
-  Flood Level 200 Year Event
-  Land Stability Assessment Area A
-  Land Stability Assessment Area B
-  Kai Iwi Extreme Risk Overlay
-  Kai Iwi High to Moderate Risk Overlay
-  Kai Iwi Safety Buffer Overlay
-  High Tension Pylons
-  High Pressure Gas Line
-  High Tension Power Line
-  Outer Control Boundary
-  Air Noise Boundary






Heritage

-  Protected Trees
-  Special Character Item
-  Heritage Site
-  Old Town Conservation Overlay
-  Special Character Area
-  Heritage Precincts

Development Overlays

-  Otamatea Development Overlay
-  Springvale Structure Plan Indicative Overlay

General

-  Marae
-  Designated Sites
-  View Shaft Overlay
-  Private Schools
-  Coastal Management Area