

Wanganui District Planning Maps

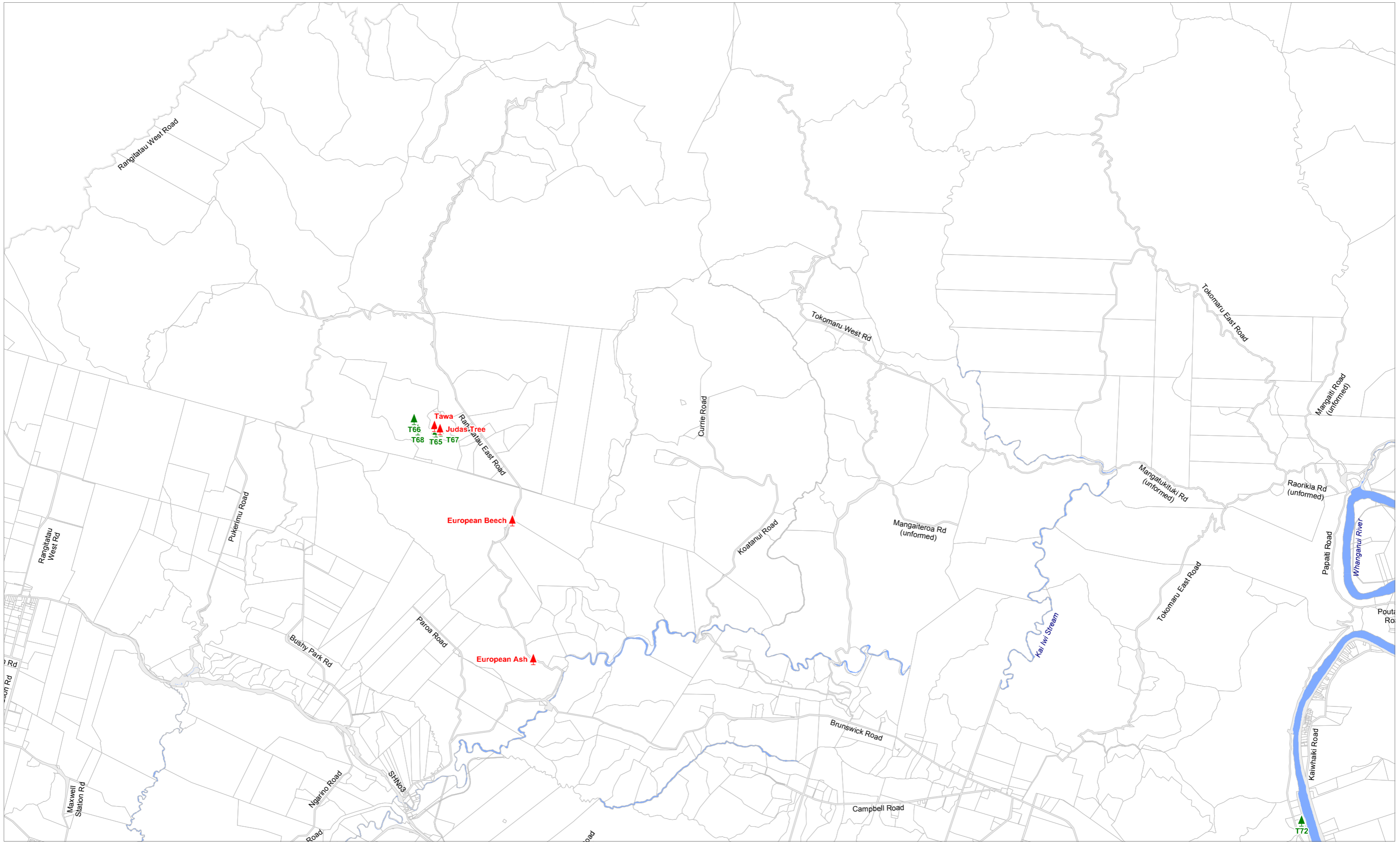
Scale 1:50,000 (note: This scale is retained only if printed as A3)

© 2012 Copyright Wanganui District Council Cadastral Information is derived from Land Information NZ Core Records System (CRS) CROWN COPY RIGHT RESERVED.

LEGEND

- ▲ Protected Trees 2014
- ▲ Trees Not Included

Rural 11



Wanganui District Planning Maps

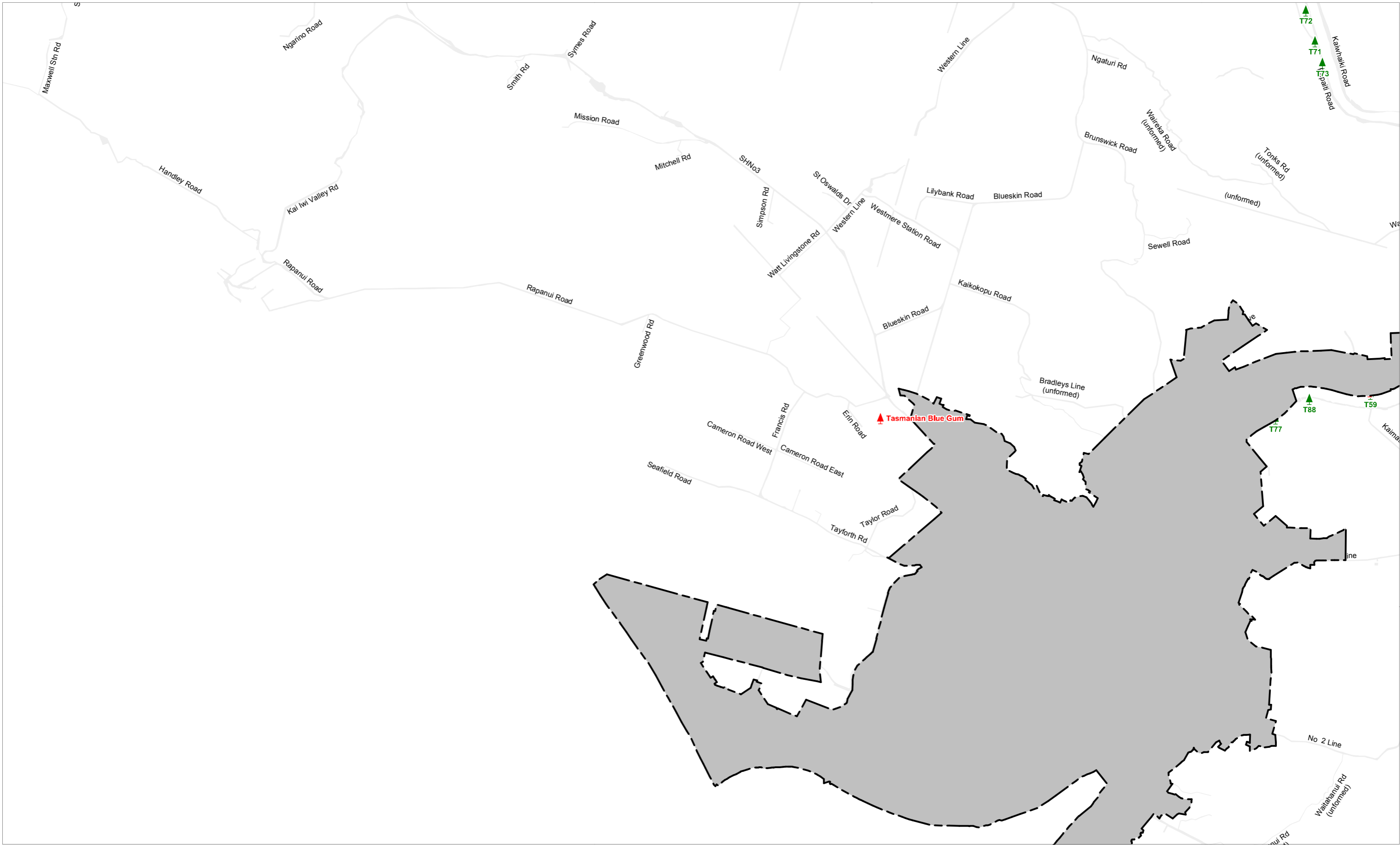
Scale 1:50,000 (note: This scale is retained only if printed as A3)

© 2012 Copyright Wanganui District Council Cadastral Information is derived from Land Information NZ Core Records System (CRS) CROWN COPY RIGHT RESERVED.

LEGEND

- ▲ Protected Trees 2014
- ▲ Trees Not Included

Rural 14





Wanganui District Planning Maps

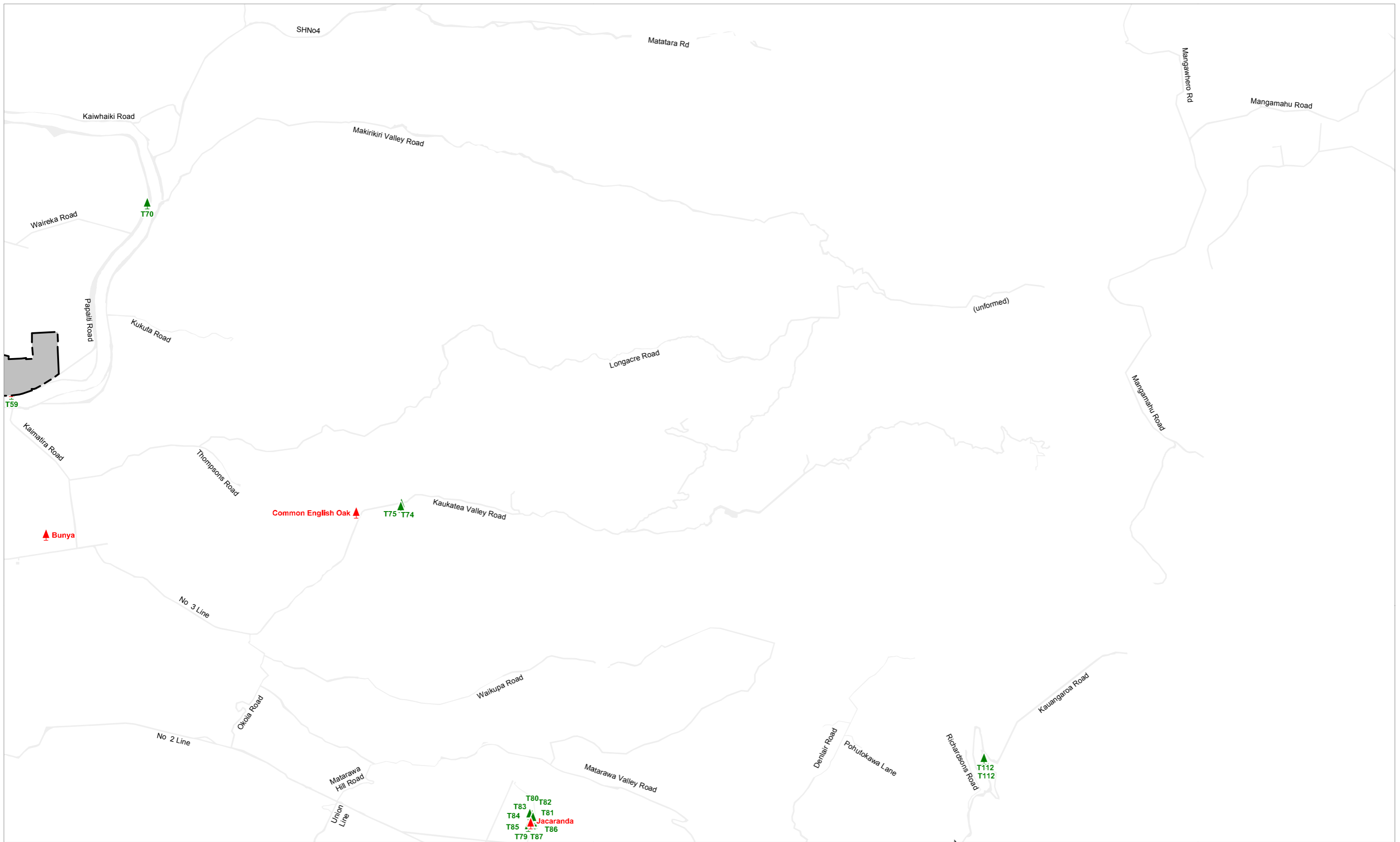
Scale 1:50,000 (note: This scale is retained only if printed as A3)

© 2012 Copyright Wanganui District Council Cadastral Information is derived from Land Information NZ Core Records System (CRS) CROWN COPY RIGHT RESERVED.

LEGEND

-  Protected Trees 2014
-  Trees Not Included

Rural 18



Wanganui District Planning Maps

Scale 1:50,000 (note: This scale is retained only if printed as A3)

© 2012 Copyright Wanganui District Council Cadastral Information is derived from Land Information NZ Core Records System (CRS) CROWN COPY RIGHT RESERVED.

LEGEND

- ▲ Protected Trees 2014
- ▲ Trees Not Included

Rural 19



Wanganui District Planning Maps

Scale 1:5,000 (note: This scale is retained only if printed as A3)

© 2012 Copyright Wanganui District Council. Cadastral Information is derived from Land Information NZ Core Records System (CRS) CROWN COPY RIGHT RESERVED.

LEGEND

- ▲ Protected Trees 2014
- ▲ Trees Not Included

Urban 2