

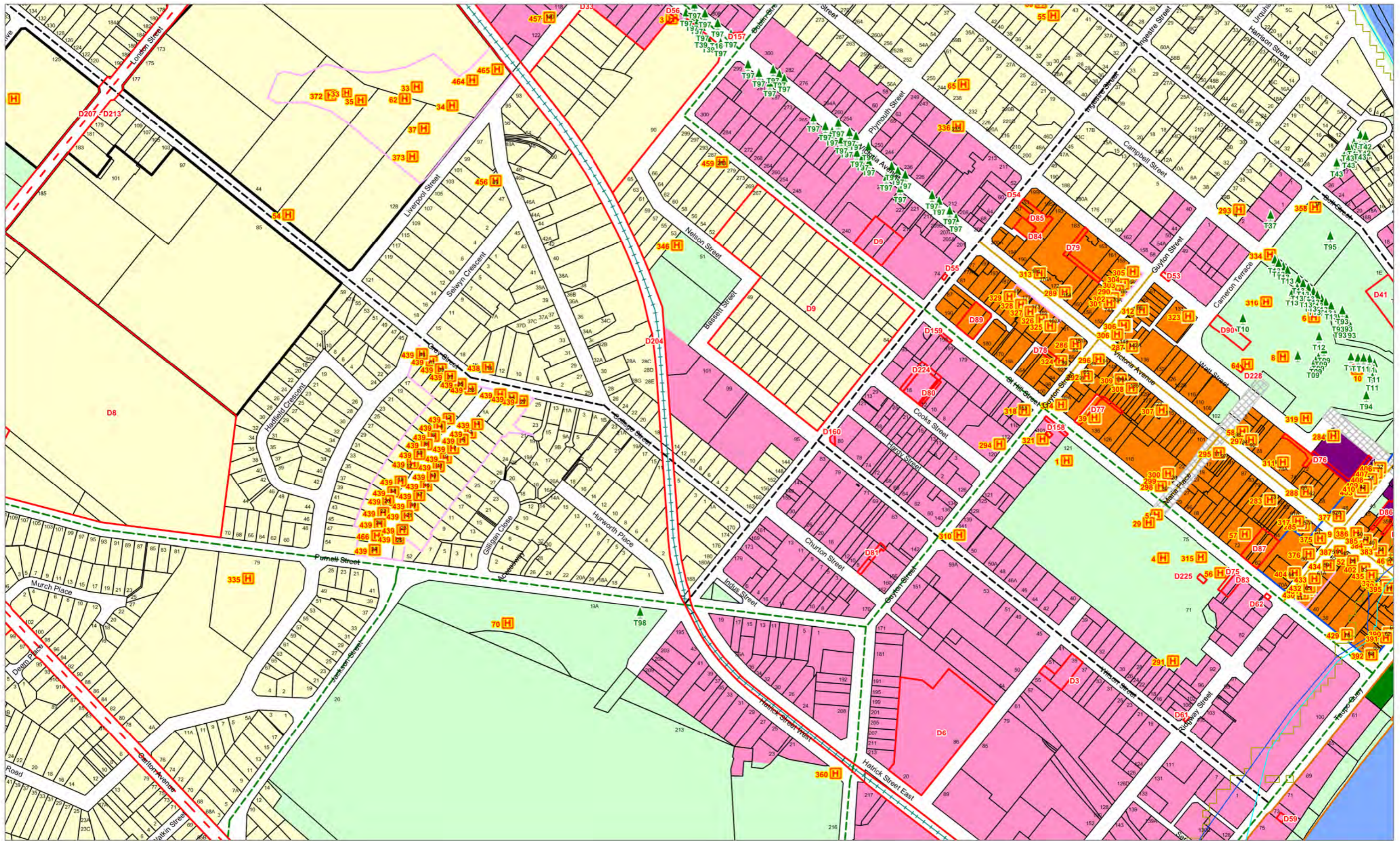
# Wanganui District Planning Maps

Scale 1:5,000 (note: This scale is retained only if printed as A3)

© 2012 Copyright Wanganui District Council. Cadastral Information is derived from Land Information NZ Core Records System (CRS) CROWN COPY RIGHT RESERVED.

**PROPOSED  
Urban 16**

	U10	U11
	U15	<b>U16</b>
	U21	U22



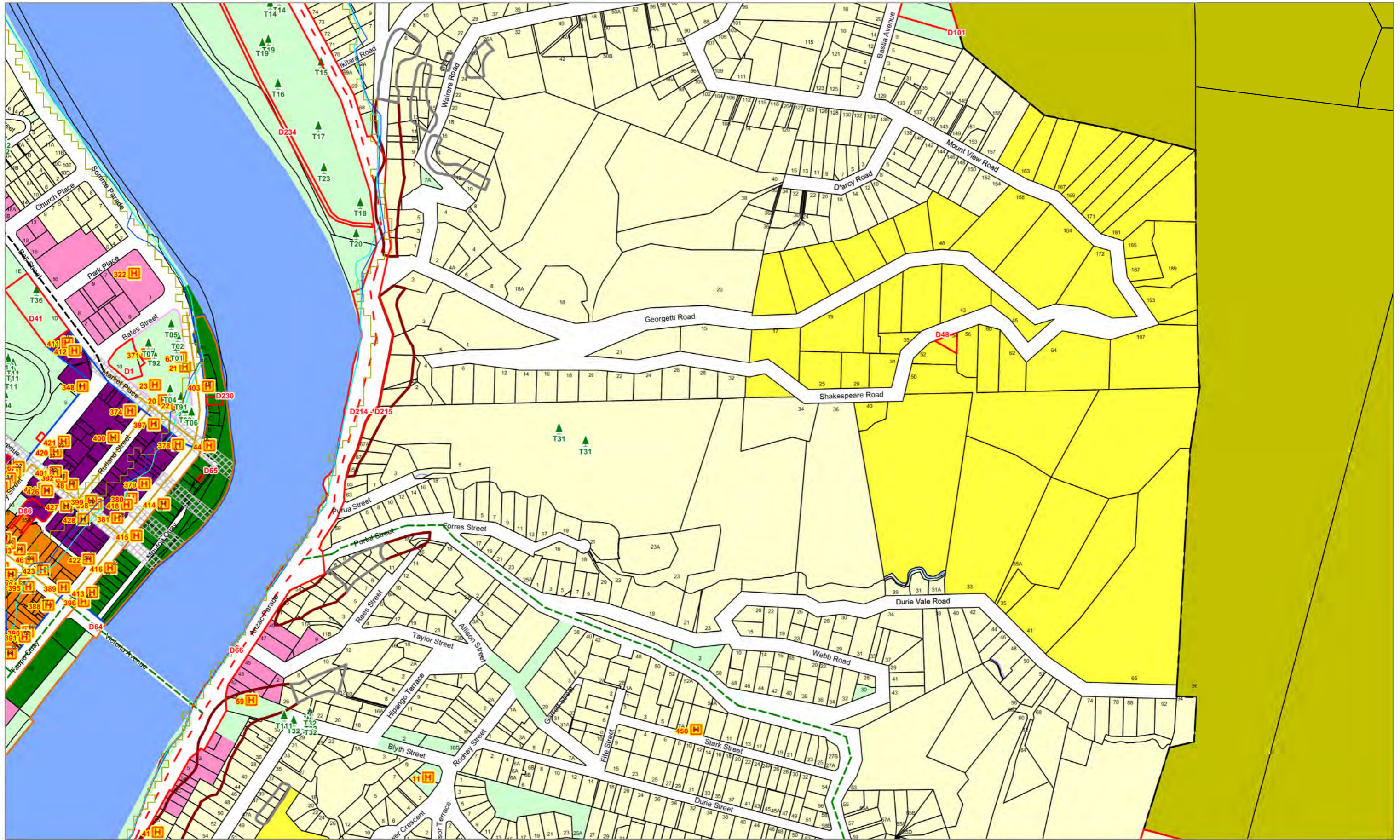
# Wanganui District Planning Maps

Scale 1:5,000 (note: This scale is retained only if printed as A3)

© 2012 Copyright Wanganui District Council. Cadastral Information is derived from Land Information NZ Core Records System (CRS) CROWN COPY RIGHT RESERVED.

**PROPOSED  
Urban 21**

	U15	U16
	U20	<b>U21</b>
	U25	U26



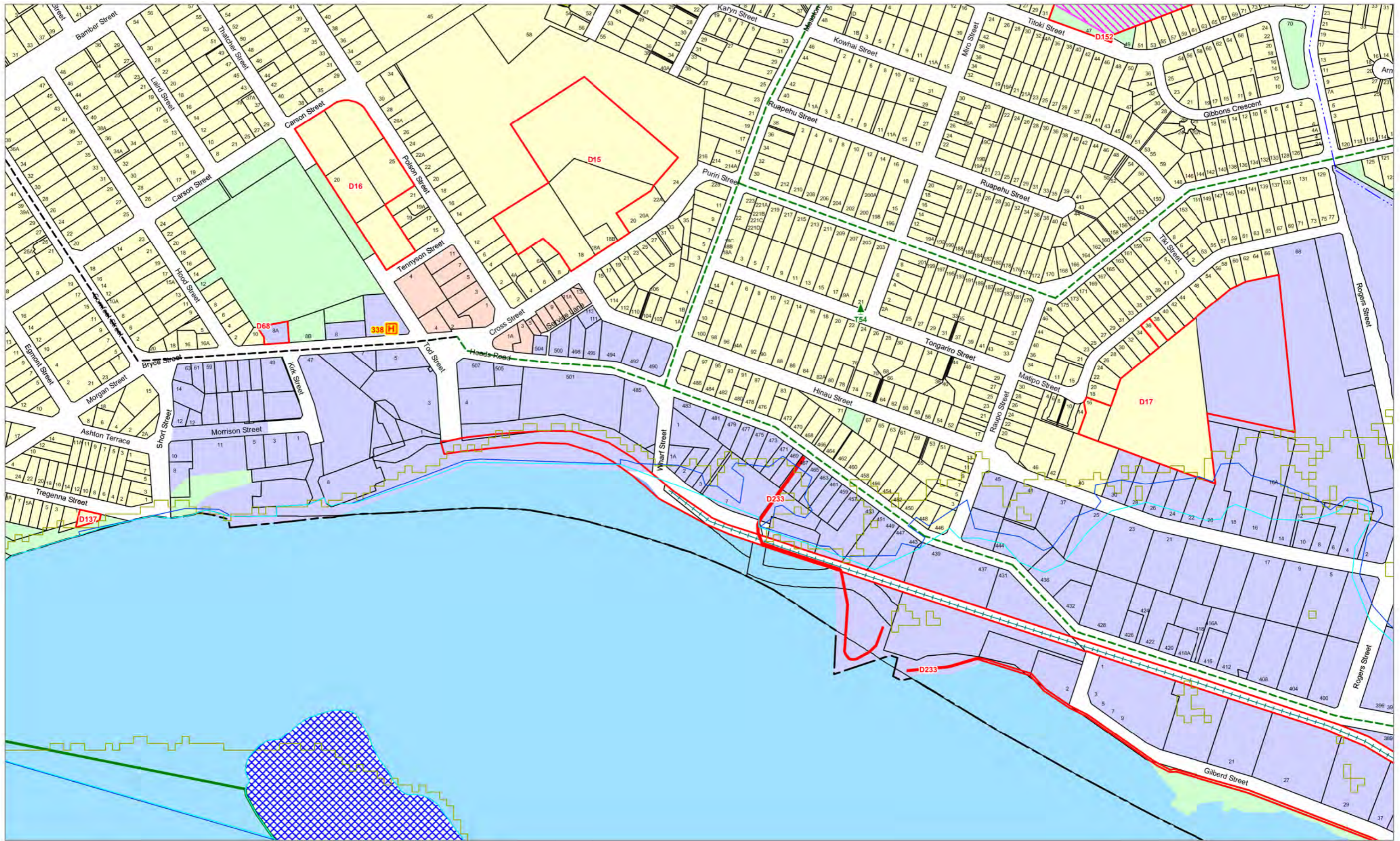
## Wanganui District Planning Maps

Scale 1:5,000 (note: This scale is retained only if printed as A3)

© 2012 Copyright Wanganui District Council. Cadastral Information is derived from Land Information NZ Core Records System (CRS) CROWN COPY RIGHT RESERVED.

	U16	U17
U21	<b>U22</b>	R18
U26	U27	R18

**PROPOSED  
Urban 22**



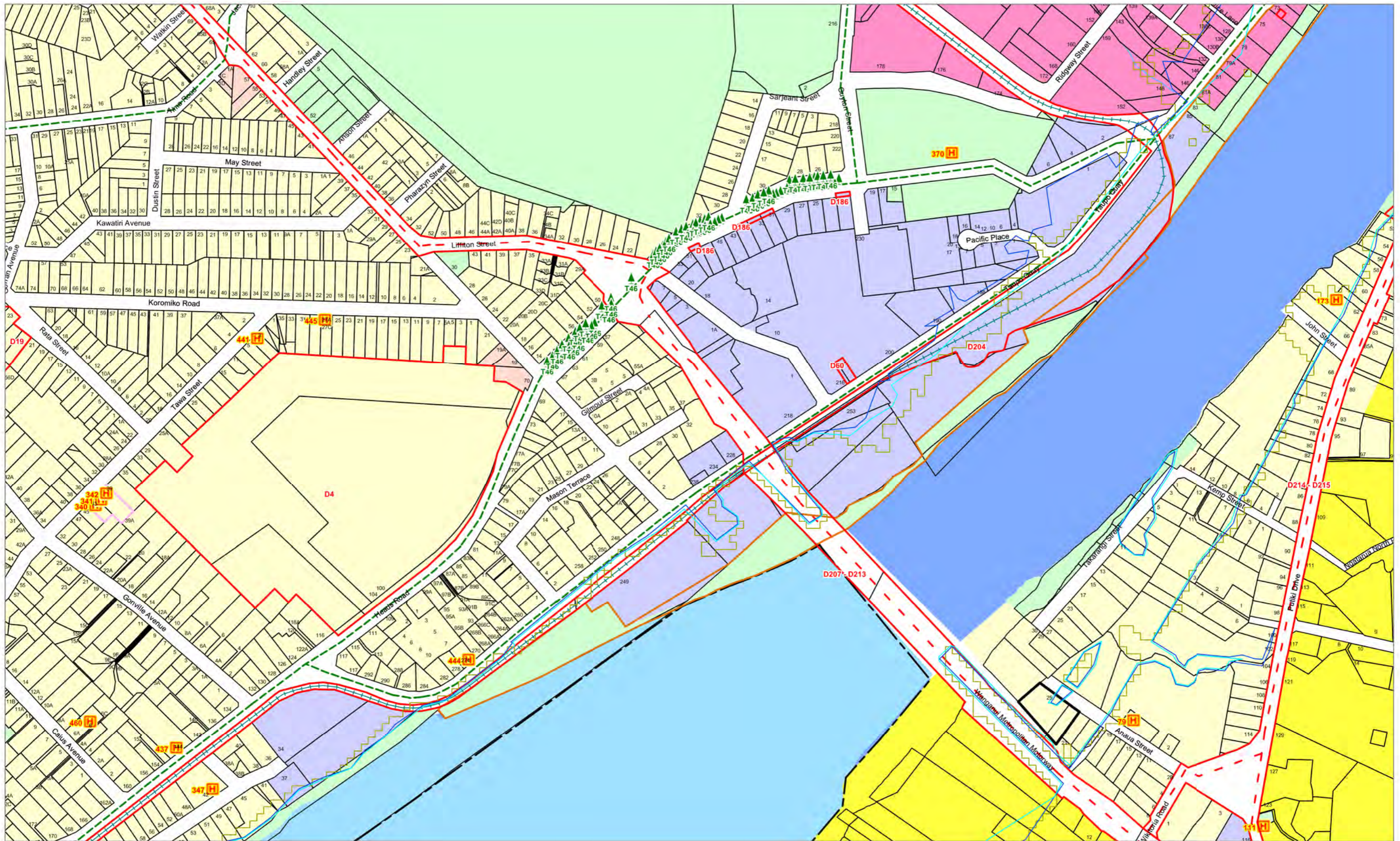
# Wanganui District Planning Maps

Scale 1:5,000 (note: This scale is retained only if printed as A3)

© 2012 Copyright Wanganui District Council. Cadastral Information is derived from Land Information NZ Core Records System (CRS) CROWN COPY RIGHT RESERVED.

**PROPOSED  
Urban 24**

	U19	U20	
	U23	<b>U24</b>	U25
	R18	U28	U29



# Wanganui District Planning Maps

Scale 1:5,000 (note: This scale is retained only if printed as A3)

© 2012 Copyright Wanganui District Council. Cadastral Information is derived from Land Information NZ Core Records System (CRS) CROWN COPY RIGHT RESERVED.

**PROPOSED  
Urban 26**

	U21	U22
	U25	<b>U26</b>
	U27	
	U29	U30
		U31