

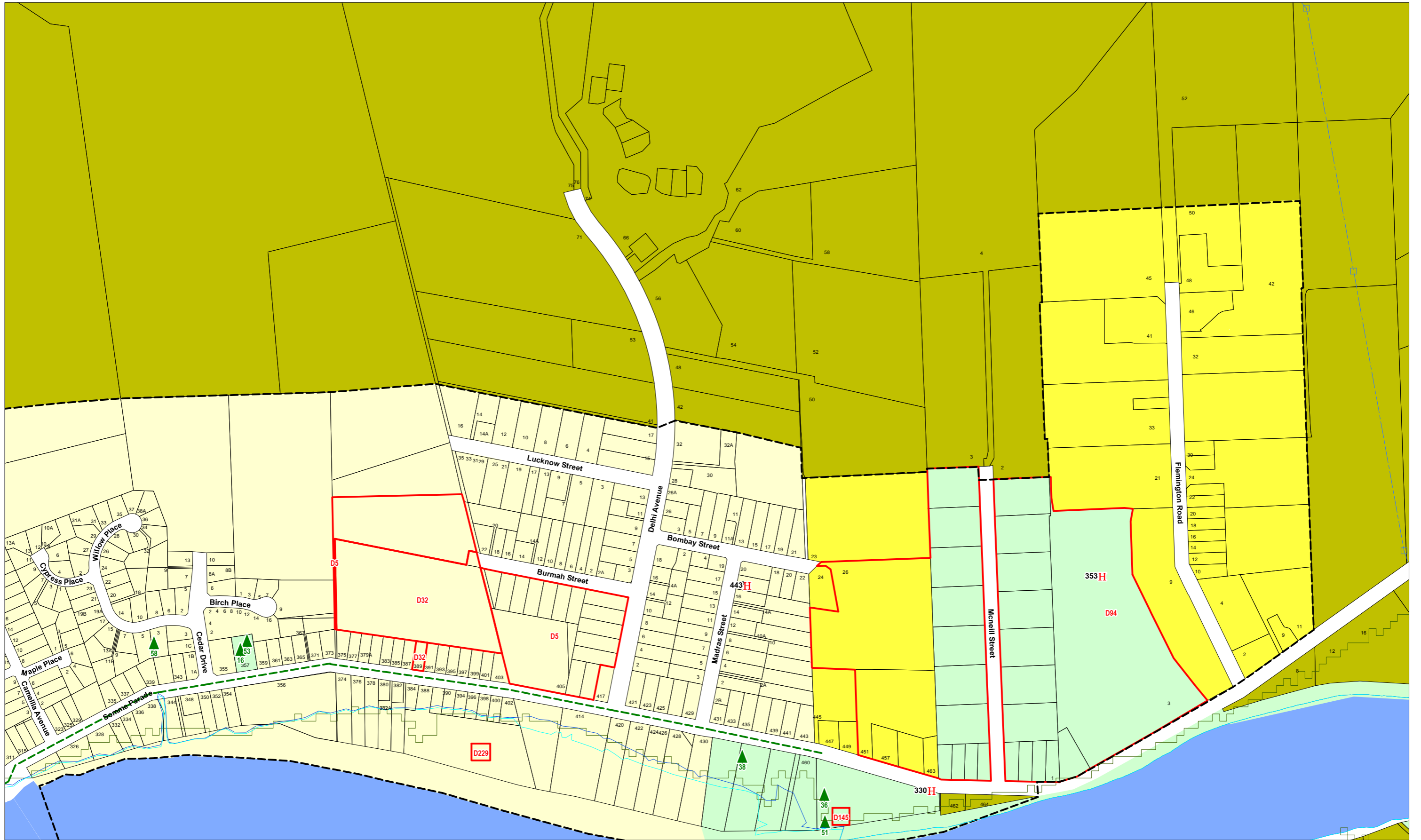
Wanganui District Planning Maps

Scale 1:5,000 (note: This scale is retained only if printed as A3)

© 2012 Copyright Wanganui District Council Cadastral Information is derived from Land Information NZ Core Records System (CRS) CROWN COPY RIGHT RESERVED.

**PROPOSED
Urban 1**

N	R18	R18
W	U1	U2
S	U5	U6



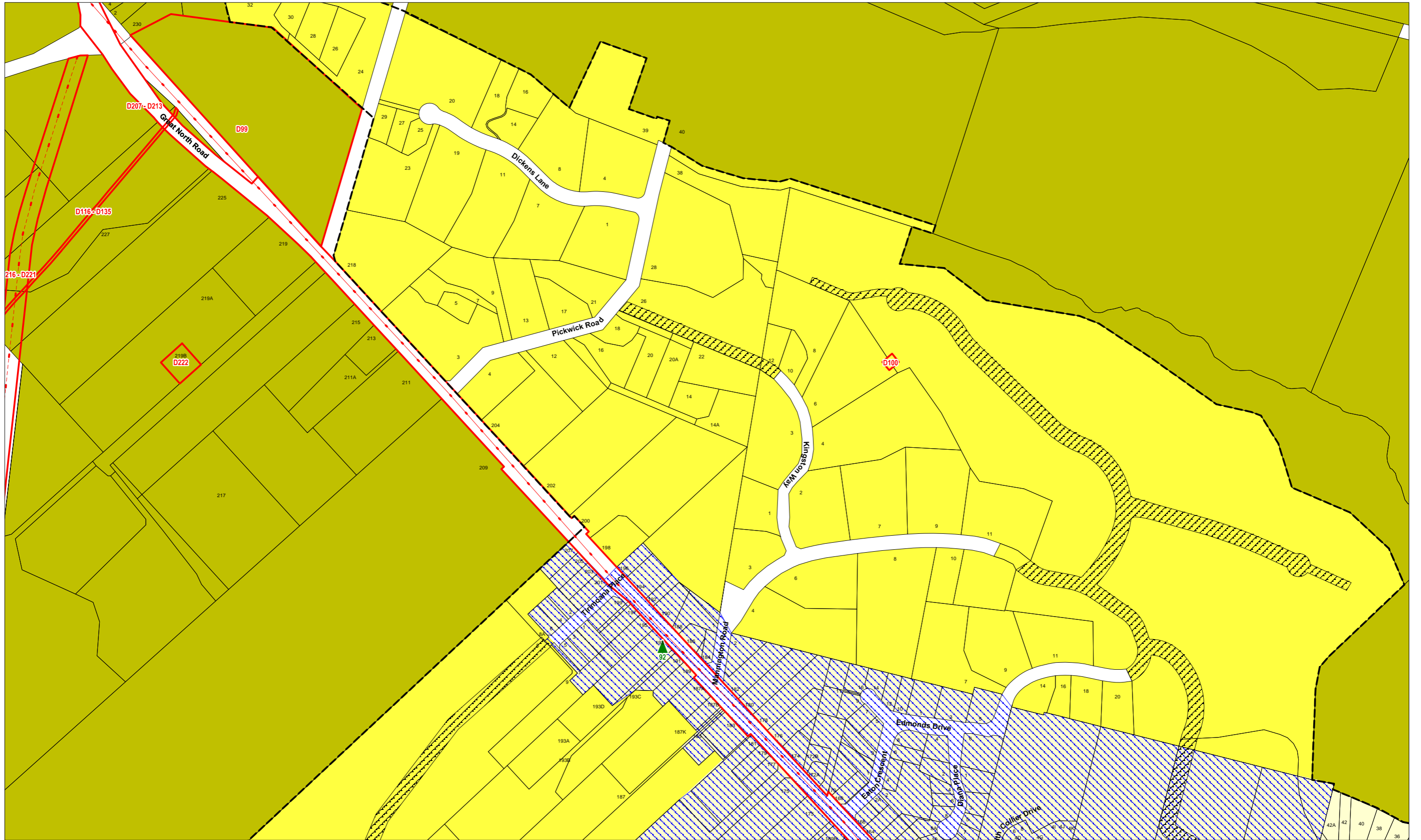
Wanganui District Planning Maps

Scale 1:5,000 (note: This scale is retained only if printed as A3)

© 2012 Copyright Wanganui District Council Cadastral Information is derived from Land Information NZ Core Records System (CRS) CROWN COPY RIGHT RESERVED.

**PROPOSED
Urban 2**

	R18	R19	
	U1	U2	R19
	U5	U6	R19



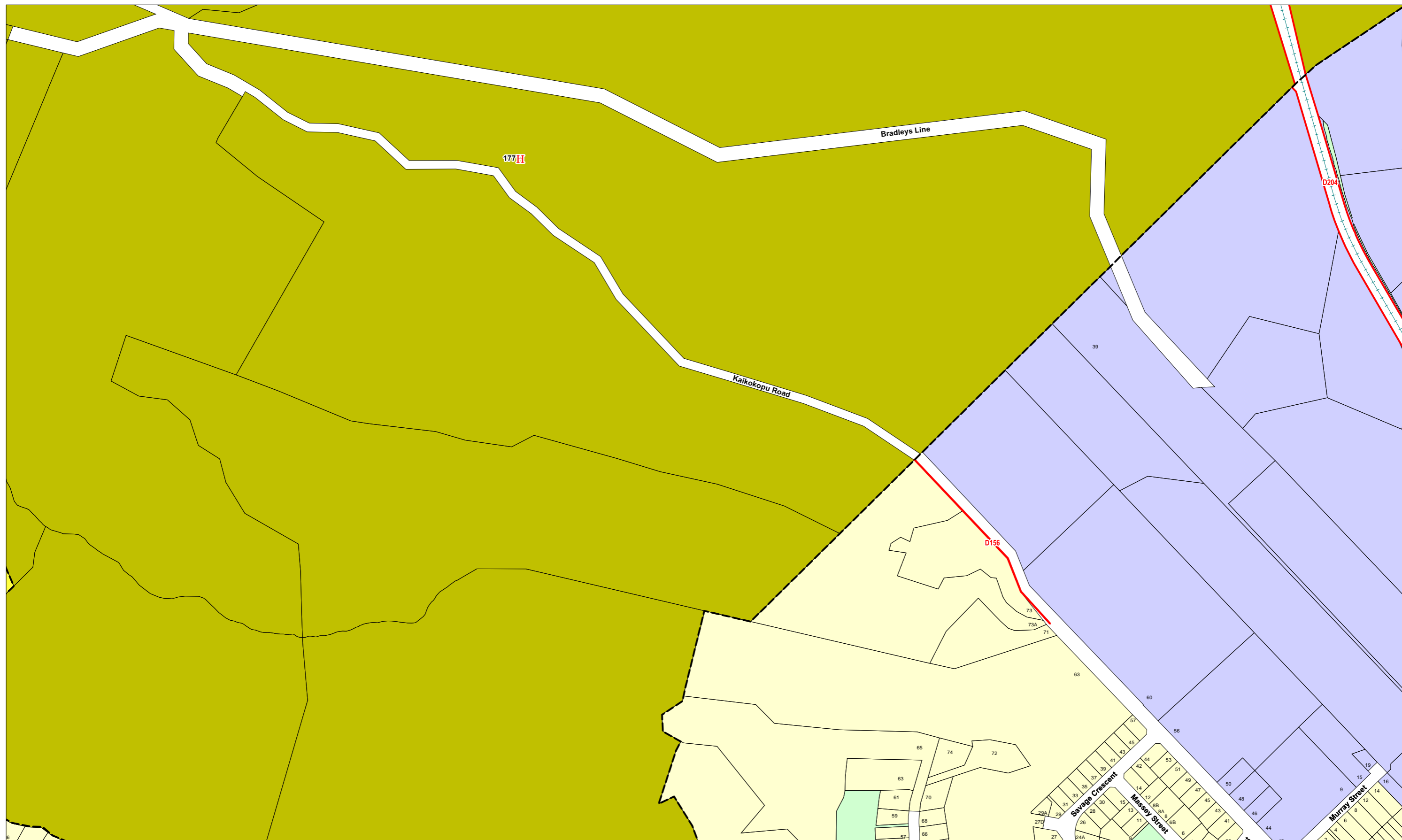
Wanganui District Planning Maps

Scale 1:5,000 (note: This scale is retained only if printed as A3)

© 2012 Copyright Wanganui District Council Cadastral Information is derived from Land Information NZ Core Records System (CRS) CROWN COPY RIGHT RESERVED.

**PROPOSED
Urban 3**

	R18	R18	
	R18	U3	U4
	U7	U8	U9



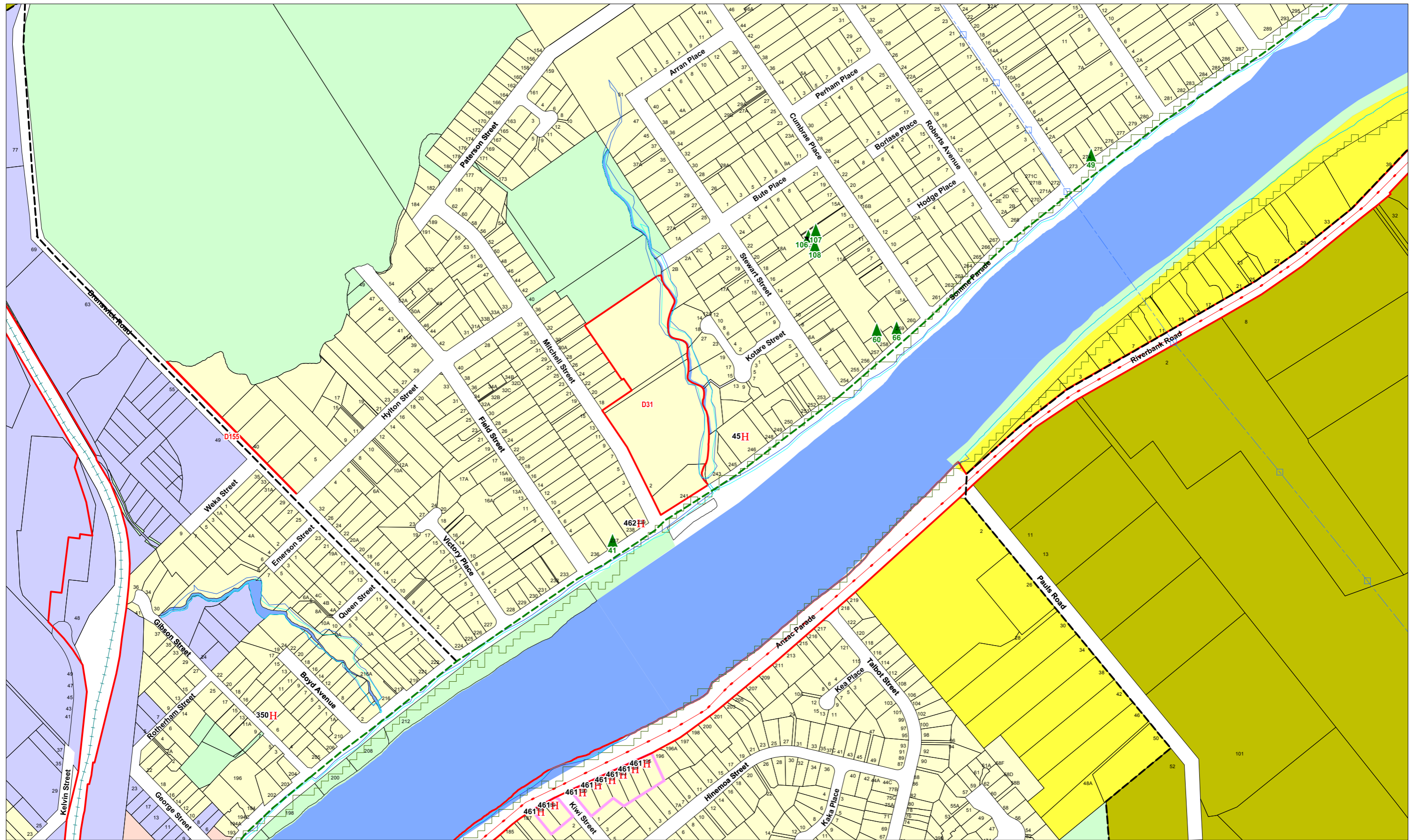
Wanganui District Planning Maps

Scale 1:5,000 (note: This scale is retained only if printed as A3)

© 2012 Copyright Wanganui District Council Cadastral Information is derived from Land Information NZ Core Records System (CRS) CROWN COPY RIGHT RESERVED.

**PROPOSED
Urban 4**

N	W	E	R18	U1
S	U3	U4	U5	
	U8	U9	U10	



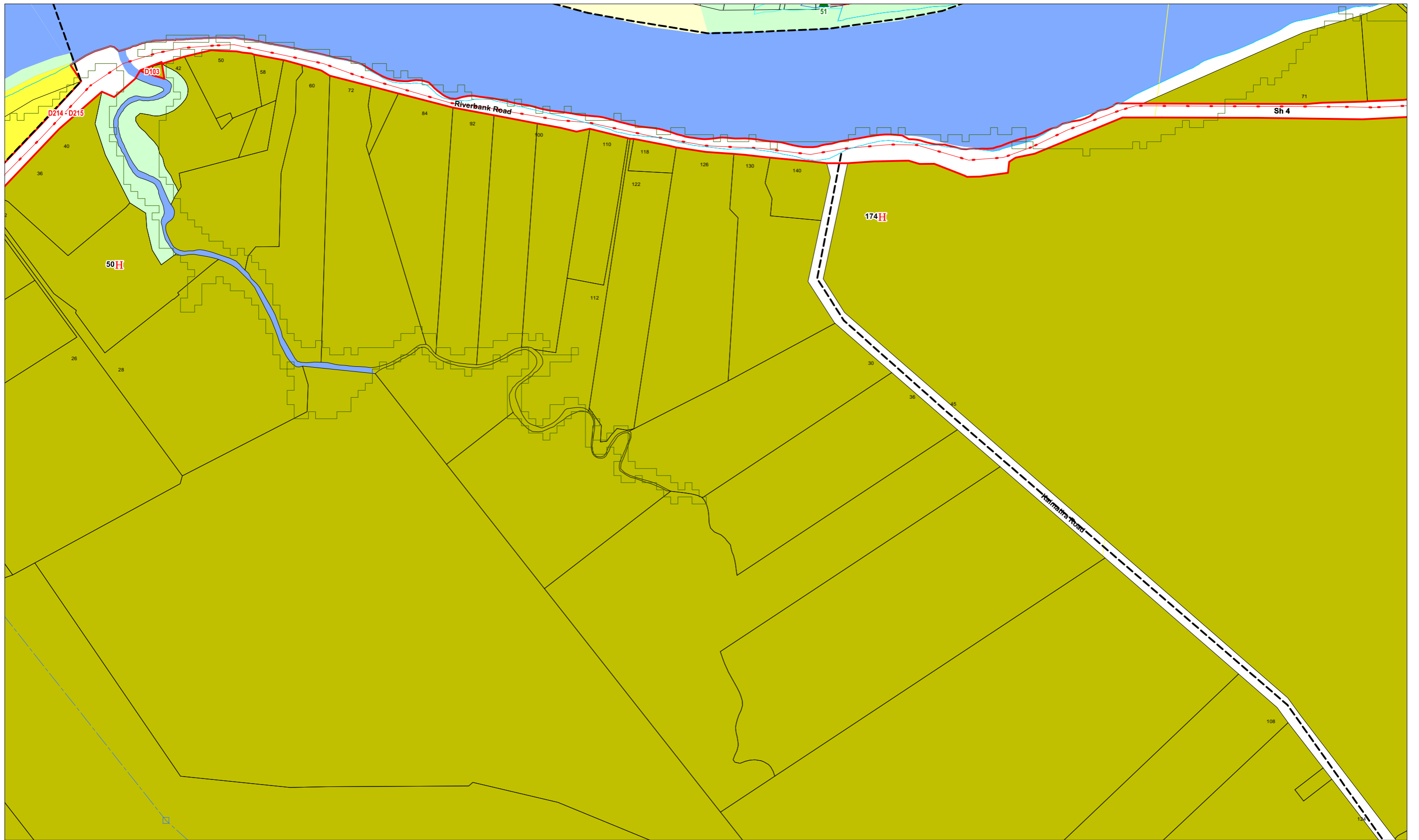
Wanganui District Planning Maps

Scale 1:5,000 (note: This scale is retained only if printed as A3)

© 2012 Copyright Wanganui District Council Cadastral Information is derived from Land Information NZ Core Records System (CRS) CROWN COPY RIGHT RESERVED.

**PROPOSED
Urban 5**

N	U1	U2
W	U4	U5
E	U6	
S	U9	U10
	U11	



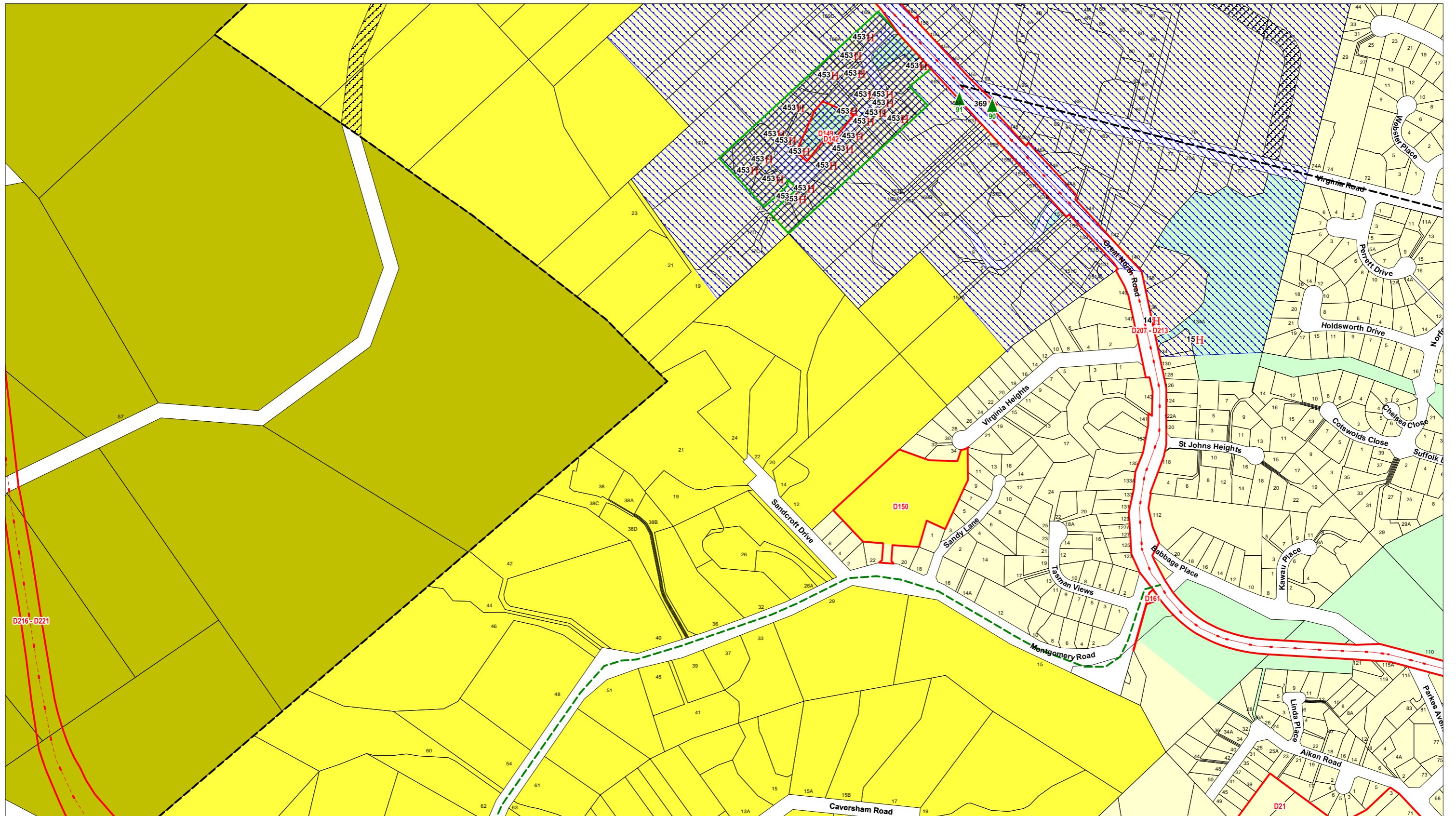
Wanganui District Planning Maps

Scale 1:5,000 (note: This scale is retained only if printed as A3)

© 2012 Copyright Wanganui District Council Cadastral Information is derived from Land Information NZ Core Records System (CRS) CROWN COPY RIGHT RESERVED.

**PROPOSED
Urban 6**

N	U2	R19
W	U6	R19
E	U10	R19
S	U11	R19



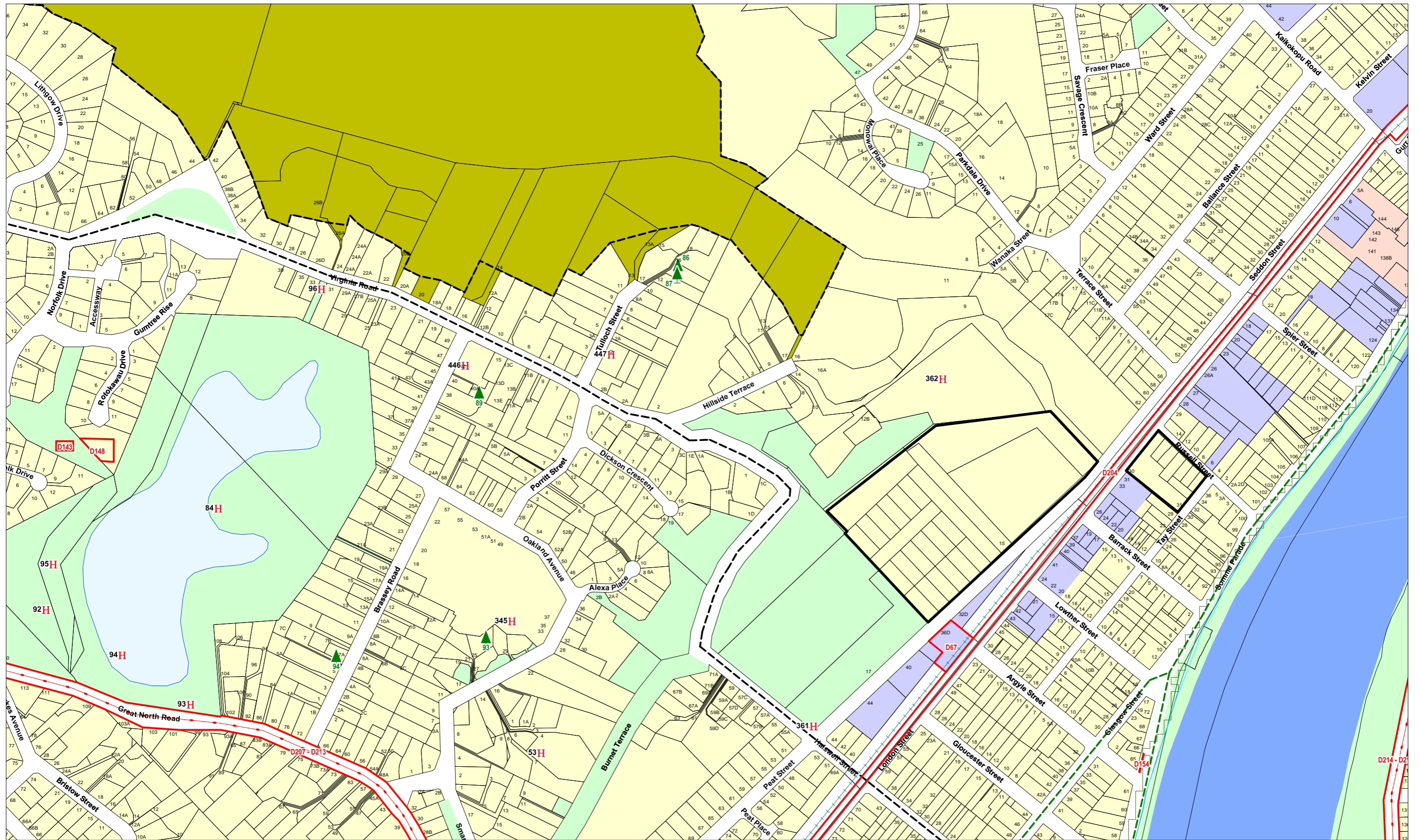
Wanganui District Planning Maps

Scale 1:5000 (note: This scale is retained only if printed as A3)

© 2012 Copyright Wanganui District Council Cadastral Information is derived from Land Information NZ Core Records System (CRS) CROWN COPY RIGHT RESERVED.

**PROPOSED
Urban 8**

	U3	U4	
	U7	U8	U9
	U13	U14	U15



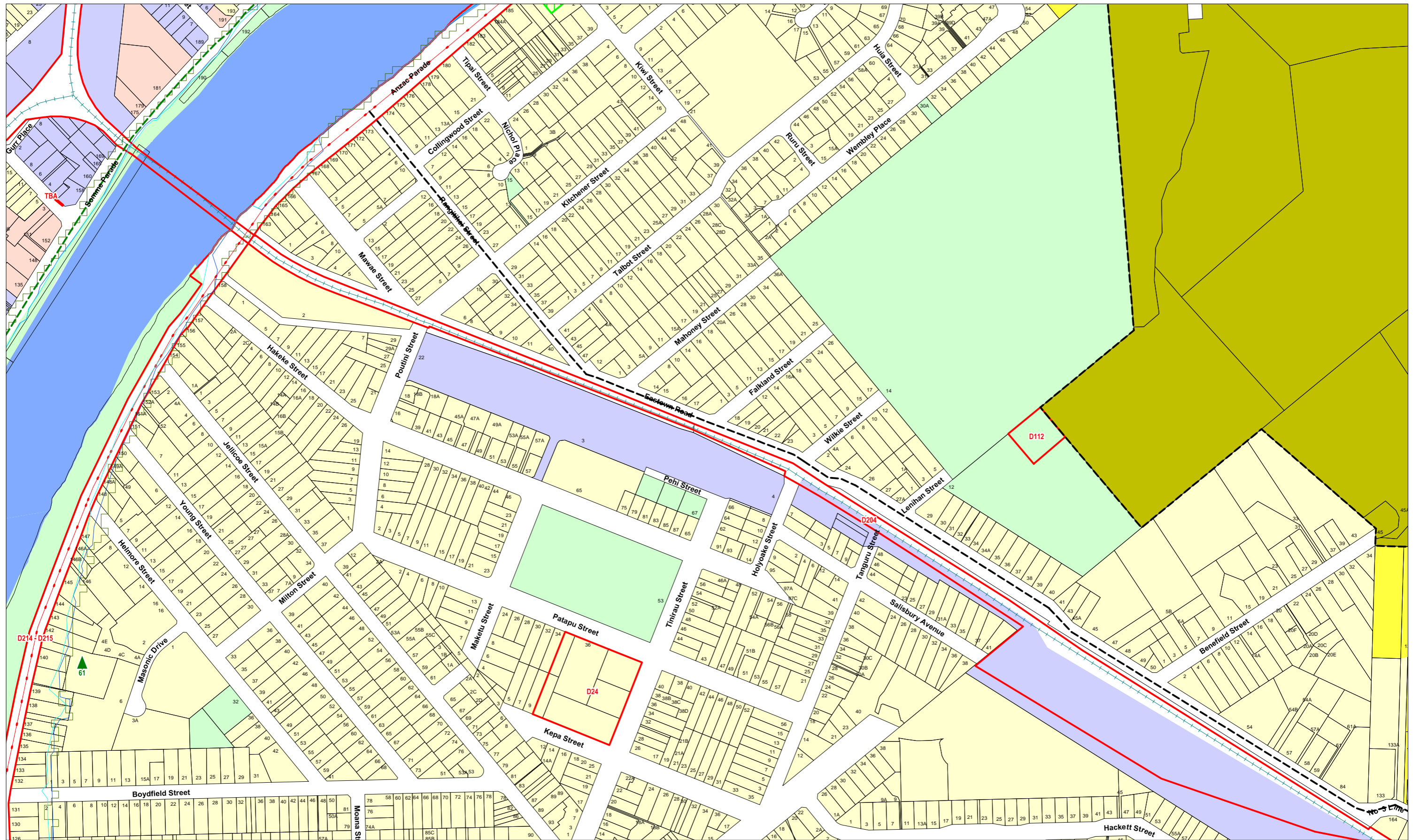
Wanganui District Planning Maps

Scale 1:5,000 (note: This scale is retained only if printed as A3)

© 2012 Copyright Wanganui District Council Cadastral Information is derived from Land Information NZ Core Records System (CRS) CROWN COPY RIGHT RESERVED.

**PROPOSED
Urban 9**

N	U4	U5
W	U8	U9
E	U14	U15
S	U10	U16



Wanganui District Planning Maps

Scale 1:5,000 (note: This scale is retained only if printed as A3)

© 2012 Copyright Wanganui District Council. Cadastral Information is derived from Land Information NZ Core Records System (CRS) CROWN COPY RIGHT RESERVED.

**PROPOSED
Urban 10**

N	U5	U6
W	U9	U10
E	U11	
S	U15	U16
	U17	



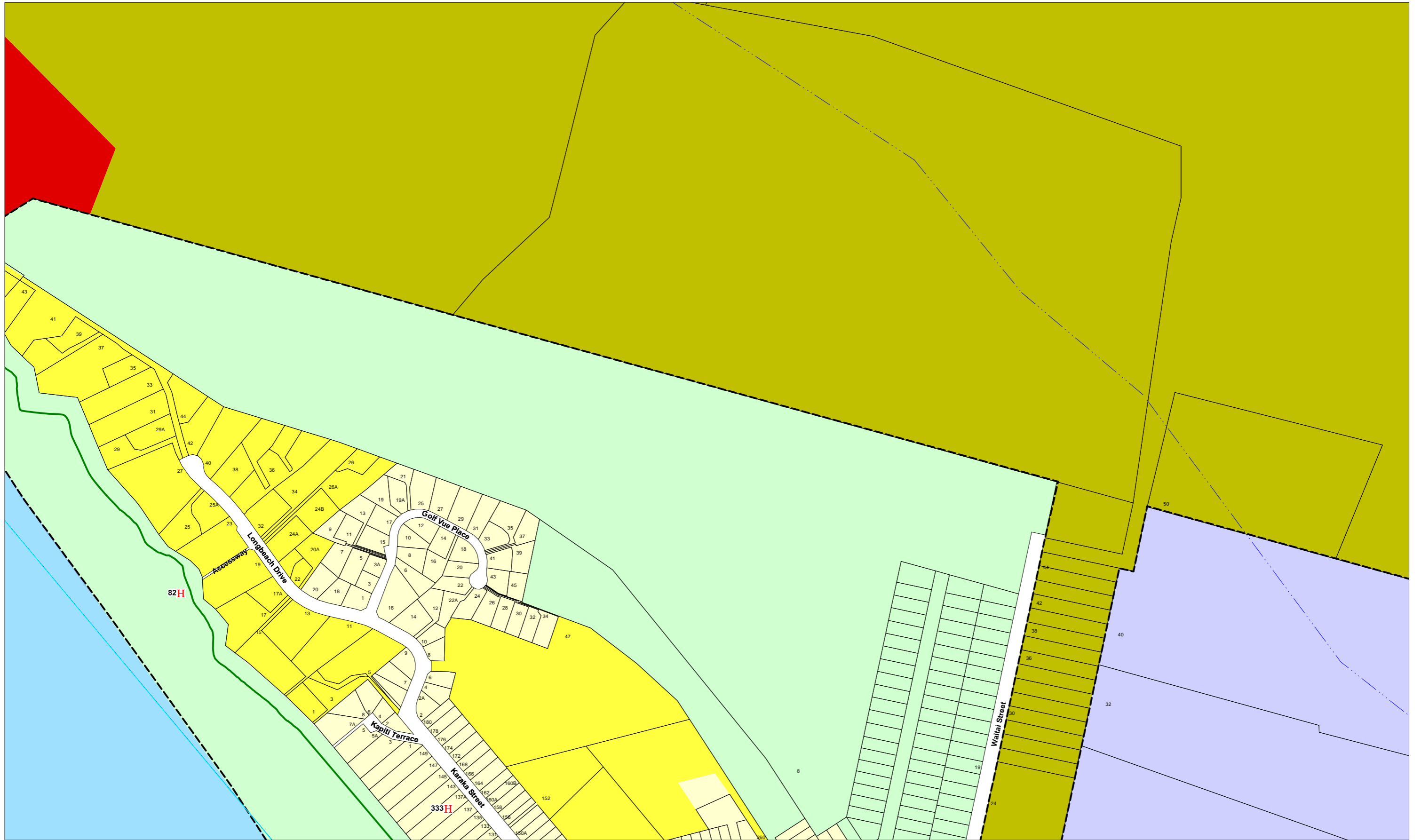
Wanganui District Planning Maps

Scale 1:5,000 (note: This scale is retained only if printed as A3)

© 2012 Copyright Wanganui District Council Cadastral Information is derived from Land Information NZ Core Records System (CRS) CROWN COPY RIGHT RESERVED.

**PROPOSED
Urban 11**

	U6	R19	
	U10	U11	R19
	U16	U17	R19



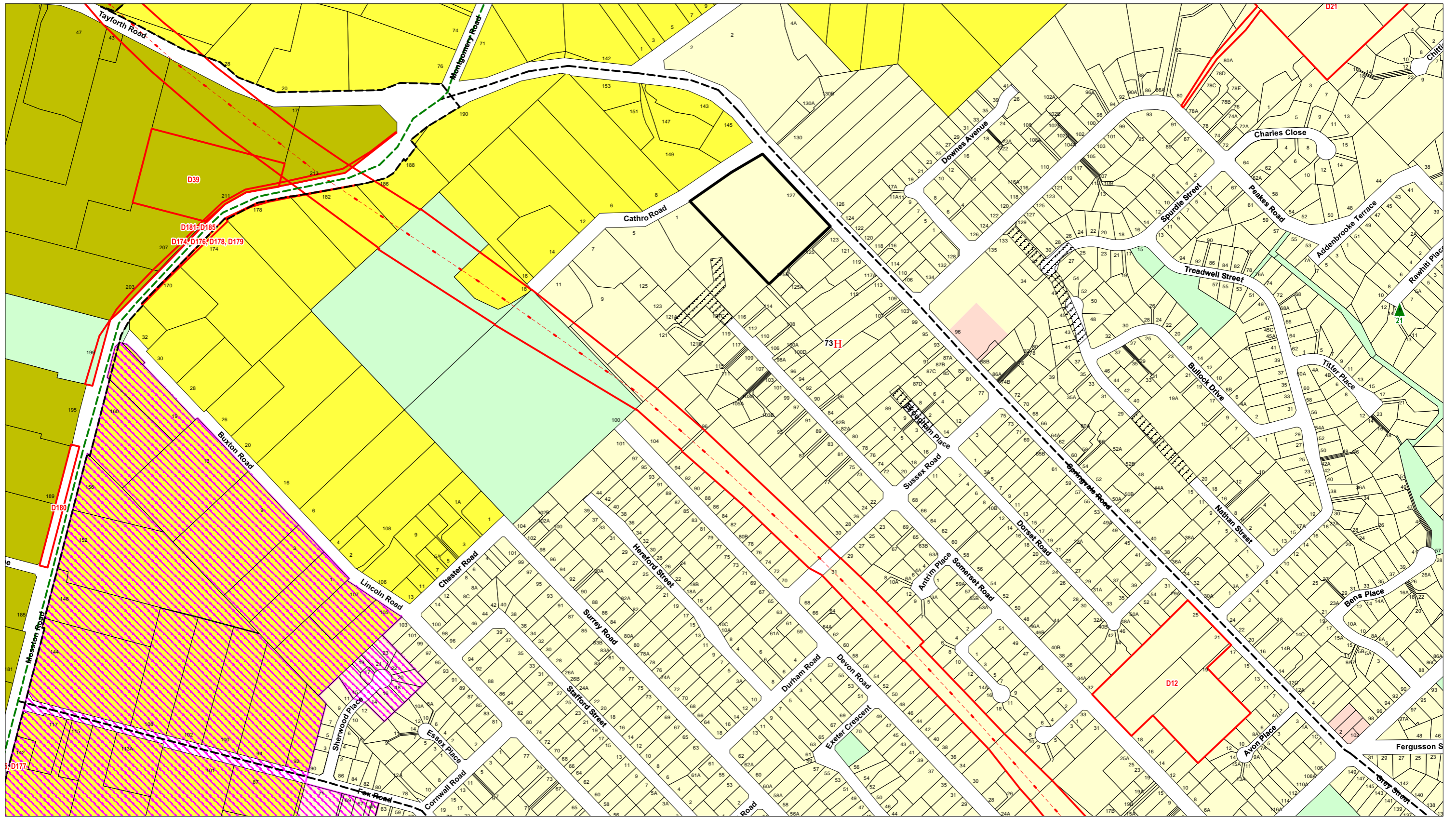
Wanganui District Planning Maps

Scale 1:5,000 (note: This scale is retained only if printed as A3)

© 2012 Copyright Wanganui District Council Cadastral Information is derived from Land Information NZ Core Records System (CRS) CROWN COPY RIGHT RESERVED.

**PROPOSED
Urban 12**

N	R18	U7
W	U12	U13
E	U18	U19
S		



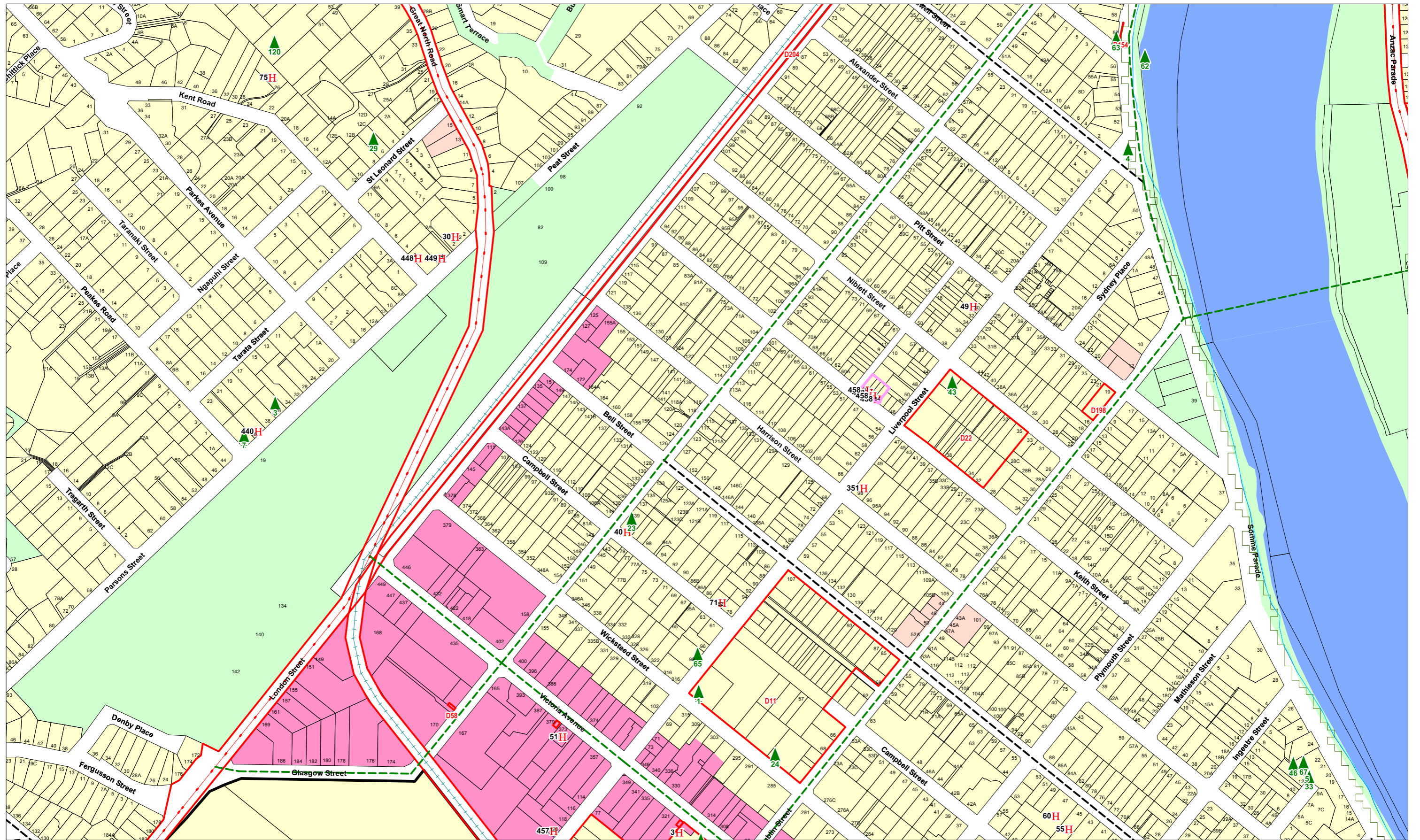
Wanganui District Planning Maps

Scale 1:5000 (note: This scale is retained only if printed as A3)

© 2012 Copyright Wanganui District Council Cadastral Information is derived from Land Information NZ Core Records System (CRS) CROWN COPY RIGHT RESERVED.

**PROPOSED
Urban 14**

N W E S	U8	U9
	U13	U14
	U19	U20



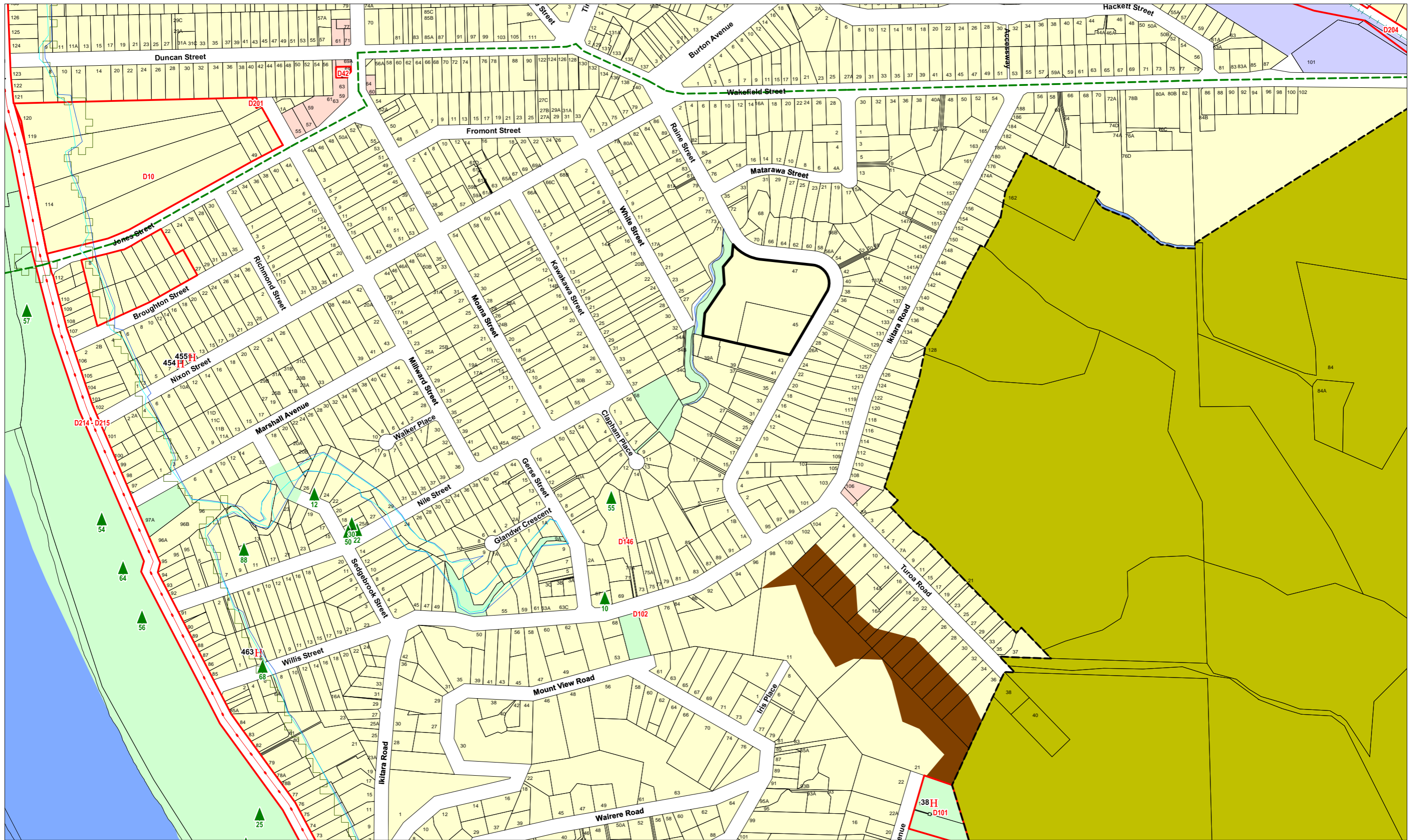
Wanganui District Planning Maps

Scale 1:5,000 (note: This scale is retained only if printed as A3)

© 2012 Copyright Wanganui District Council Cadastral Information is derived from Land Information NZ Core Records System (CRS) CROWN COPY RIGHT RESERVED.

**PROPOSED
Urban 15**

N W	U9	U10
E S	U14	U15
	U20	U21
		U22



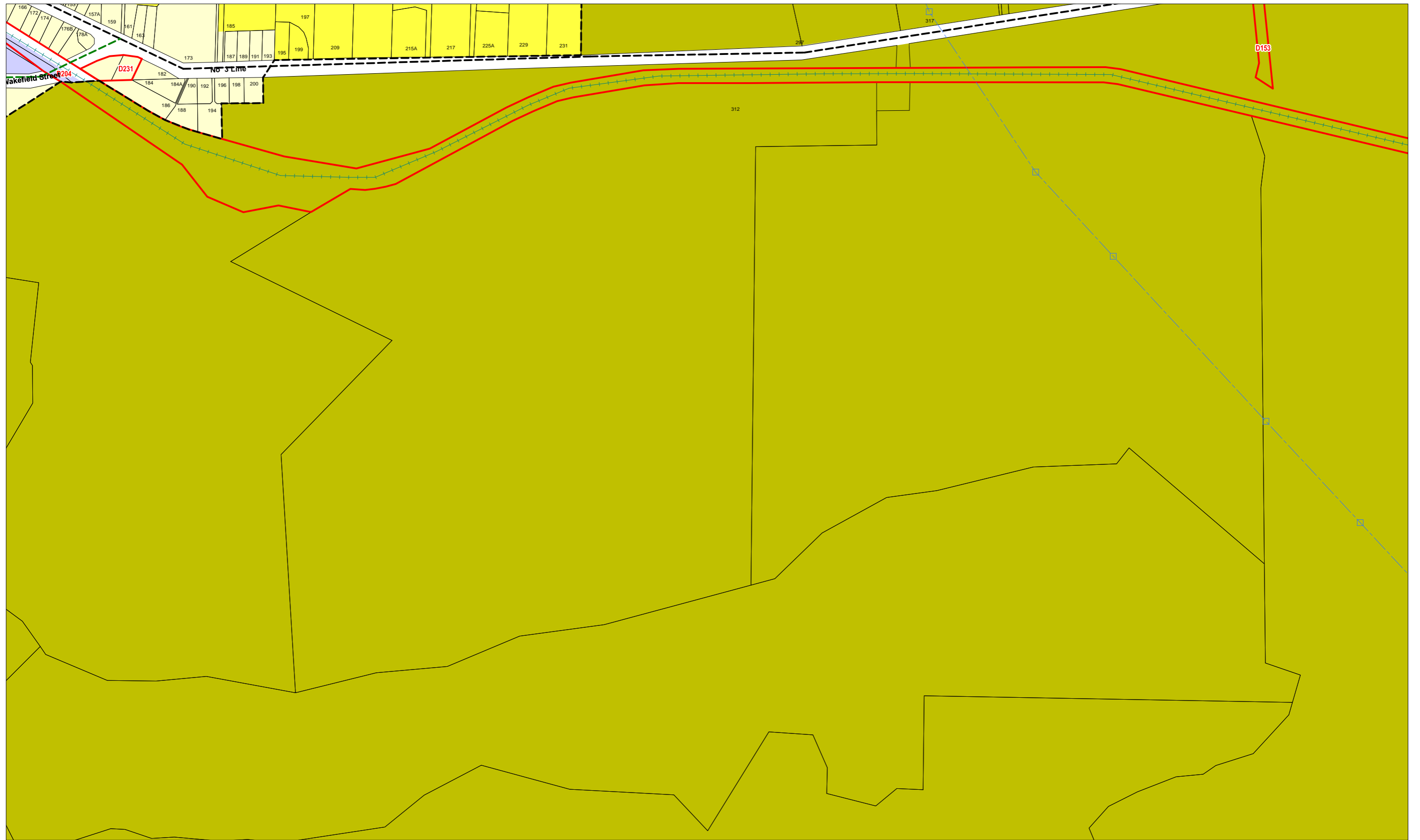
Wanganui District Planning Maps

Scale 1:5,000 (note: This scale is retained only if printed as A3)

© 2012 Copyright Wanganui District Council Cadastral Information is derived from Land Information NZ Core Records System (CRS) CROWN COPY RIGHT RESERVED.

**PROPOSED
Urban 16**

N	U10	U11
W	U15	U16
E	U17	U23
S	U21	U22



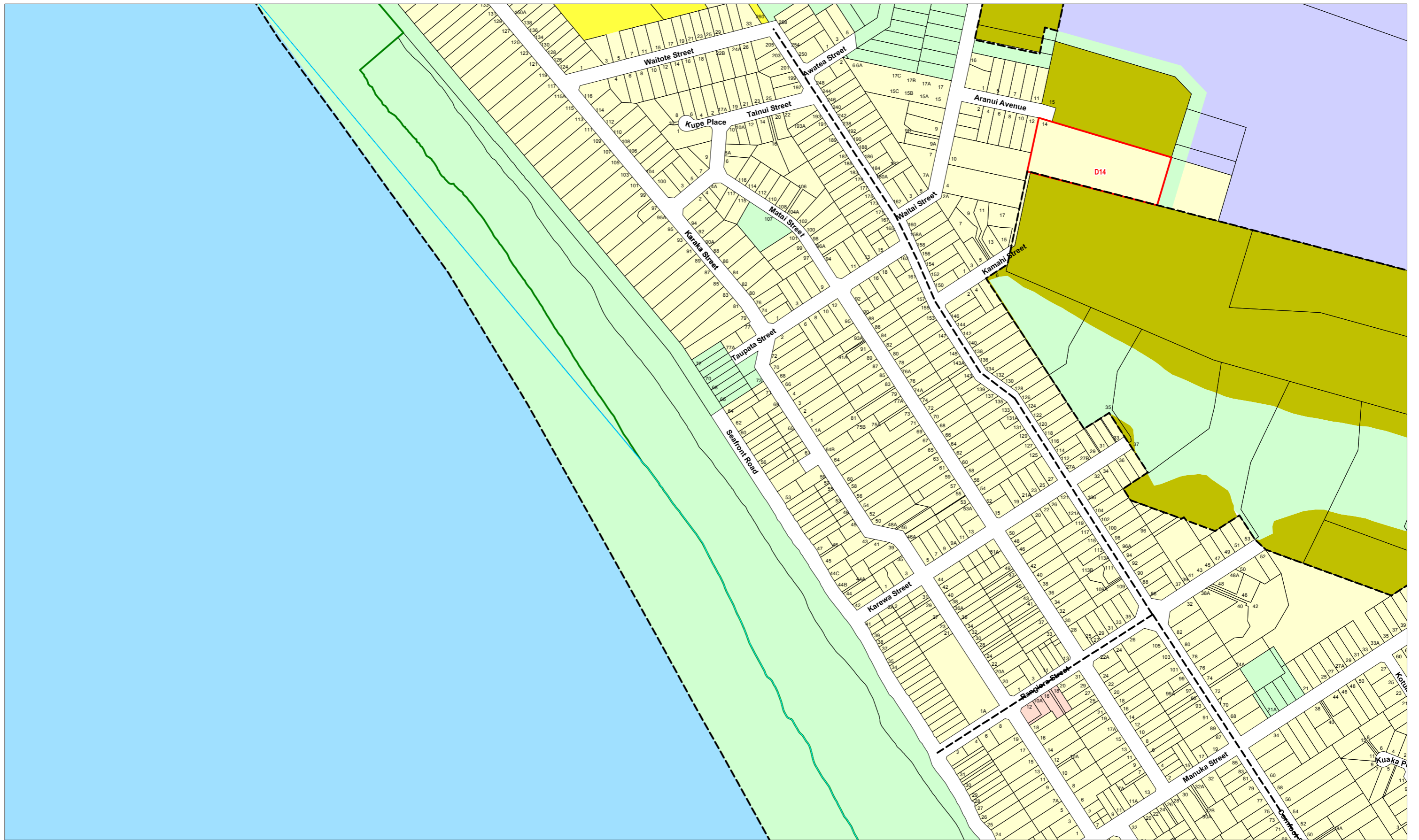
Wanganui District Planning Maps

Scale 1:5,000 (note: This scale is retained only if printed as A3)

© 2012 Copyright Wanganui District Council Cadastral Information is derived from Land Information NZ Core Records System (CRS) CROWN COPY RIGHT RESERVED.

	U11	R19	
	U16	U17	R19
	U22	R18	R19

**PROPOSED
Urban 17**



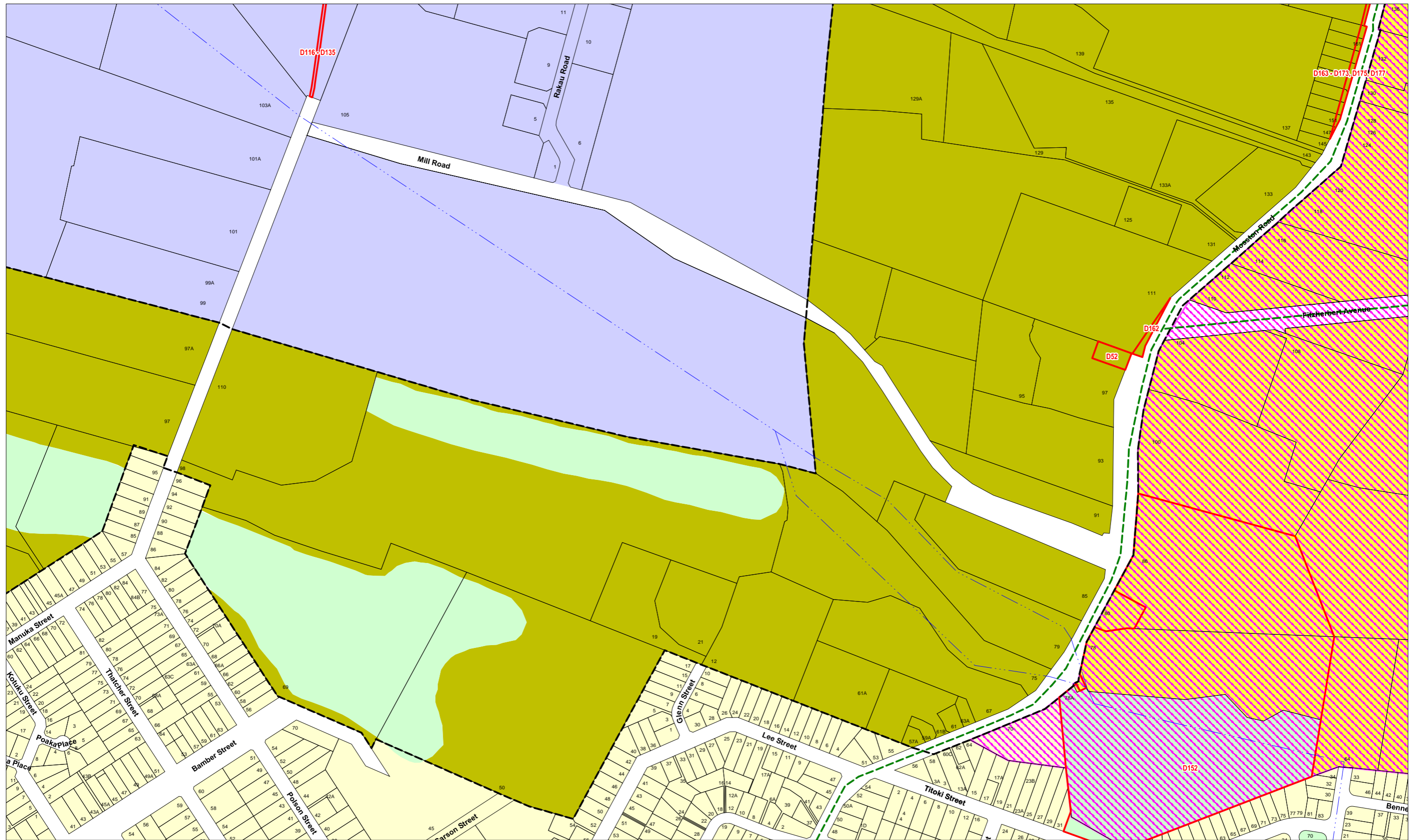
Wanganui District Planning Maps

Scale 1:5,000 (note: This scale is retained only if printed as A3)

© 2012 Copyright Wanganui District Council Cadastral Information is derived from Land Information NZ Core Records System (CRS) CROWN COPY RIGHT RESERVED.

**PROPOSED
Urban 18**

N W E S	U12	U13
R18	U18	U19
R18	U23	U24



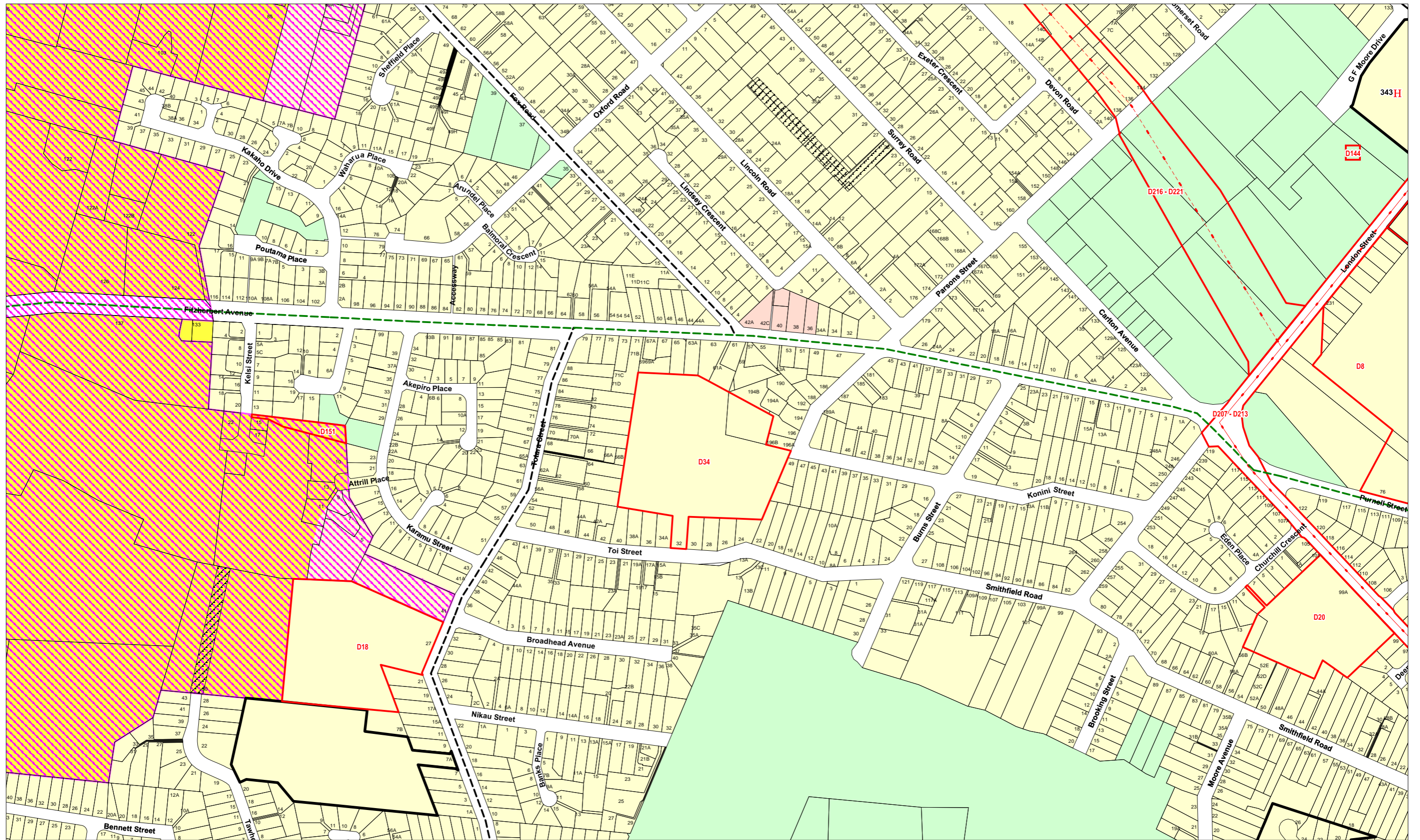
Wanganui District Planning Maps

Scale 1:5,000 (note: This scale is retained only if printed as A3)

© 2012 Copyright Wanganui District Council Cadastral Information is derived from Land Information NZ Core Records System (CRS) CROWN COPY RIGHT RESERVED.

**PROPOSED
Urban 19**

N	U13	U14
W	U18	U19
E	U20	
S	U23	U24
		U25



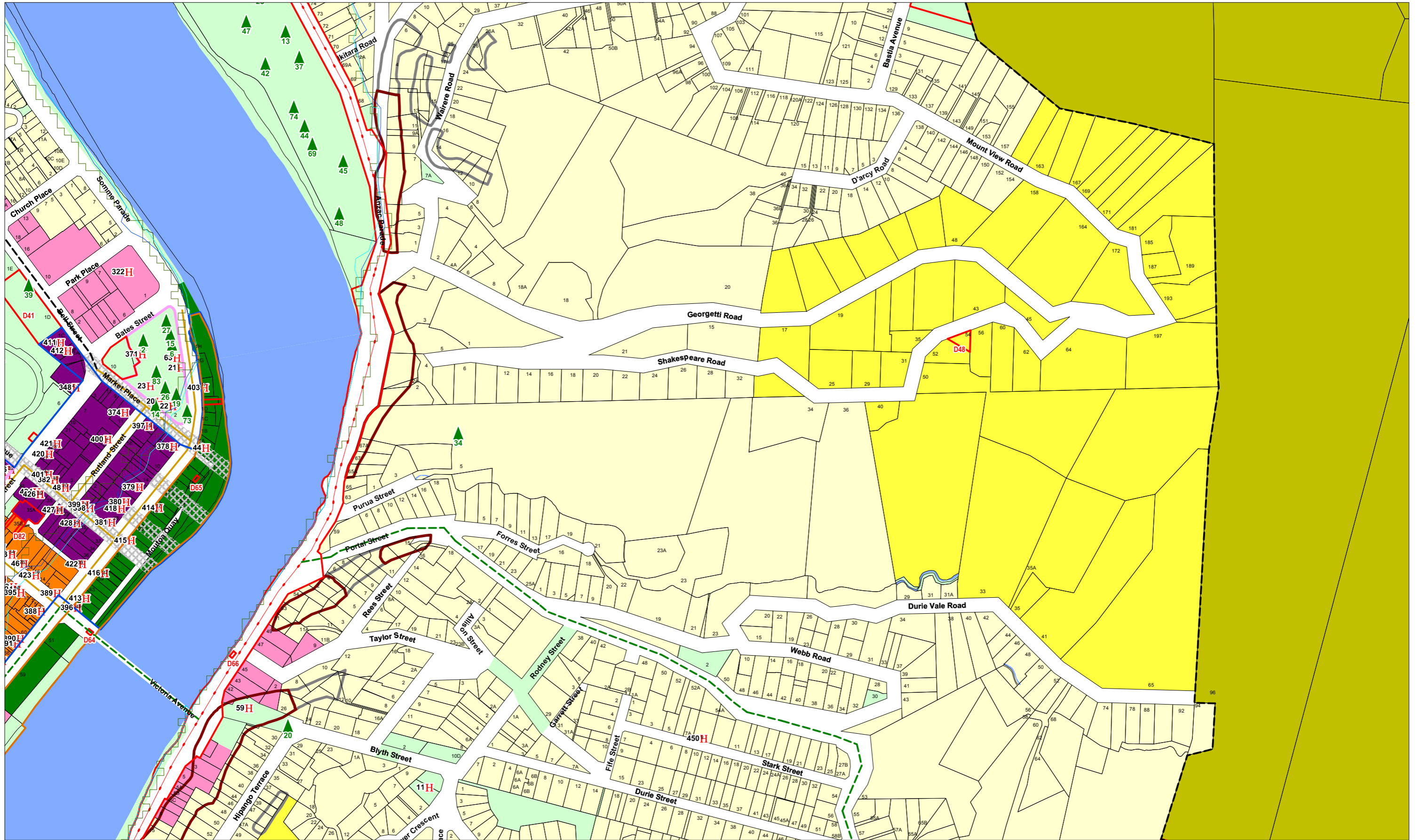
Wanganui District Planning Maps

Scale 1:5,000 (note: This scale is retained only if printed as A3)

© 2012 Copyright Wanganui District Council Cadastral Information is derived from Land Information NZ Core Records System (CRS) CROWN COPY RIGHT RESERVED.

**PROPOSED
Urban 20**

N	U14	U15
W	U19	U20
E	U21	U26
S	U24	U25



Wanganui District Planning Maps

Scale 1:5,000 (note: This scale is retained only if printed as A3)

© 2012 Copyright Wanganui District Council Cadastral Information is derived from Land Information NZ Core Records System (CRS) CROWN COPY RIGHT RESERVED.

**PROPOSED
Urban 22**

N W	U16	U17
E S	U21	U22
	U26	U27
		R18
		R18



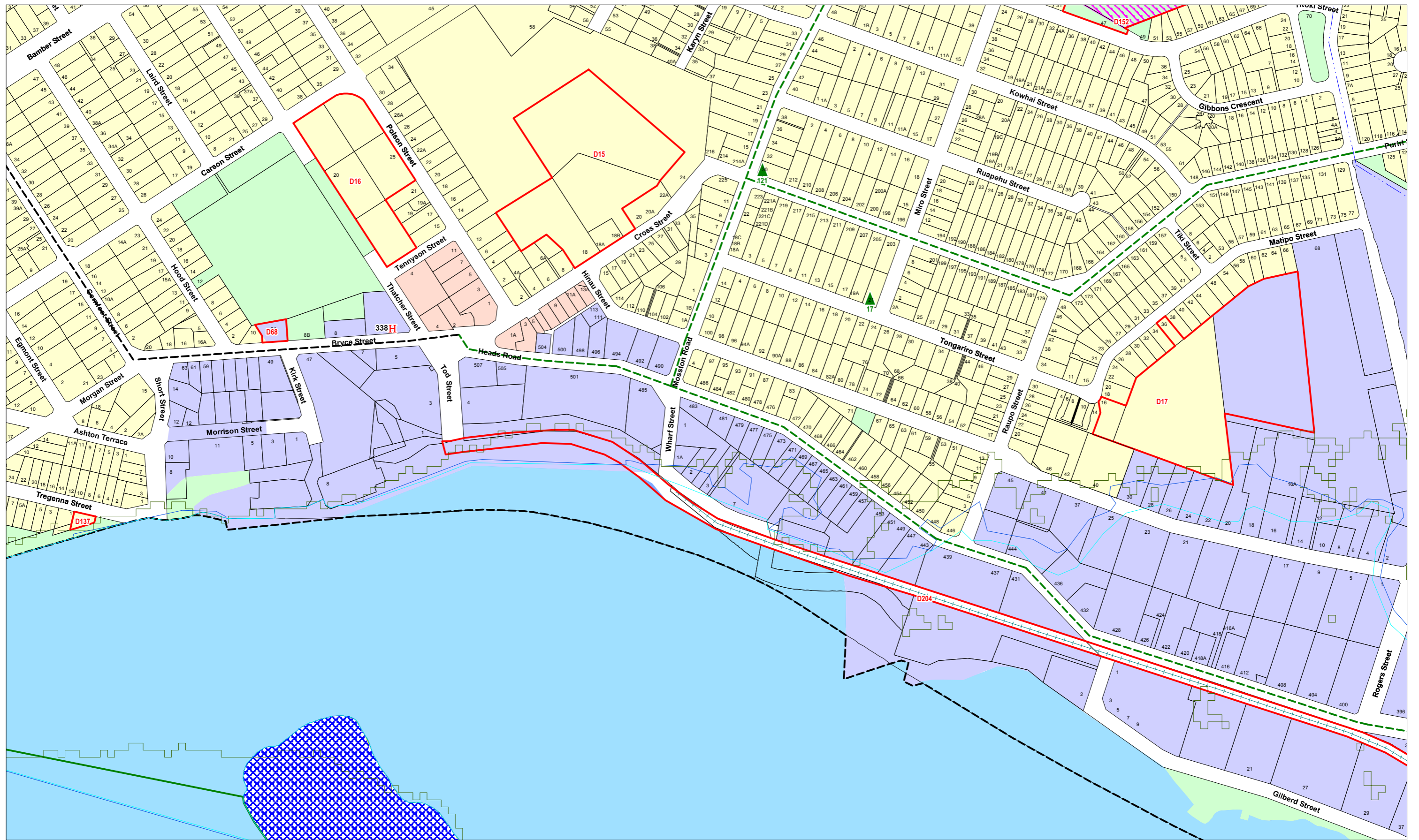
Wanganui District Planning Maps

Scale 1:5000 (note: This scale is retained only if printed as A3)

© 2012 Copyright Wanganui District Council Cadastral Information is derived from Land Information NZ Core Records System (CRS) CROWN COPY RIGHT RESERVED.

**PROPOSED
Urban 23**

	U18	U19	
	R18	U23	U24
	R18	R18	R18



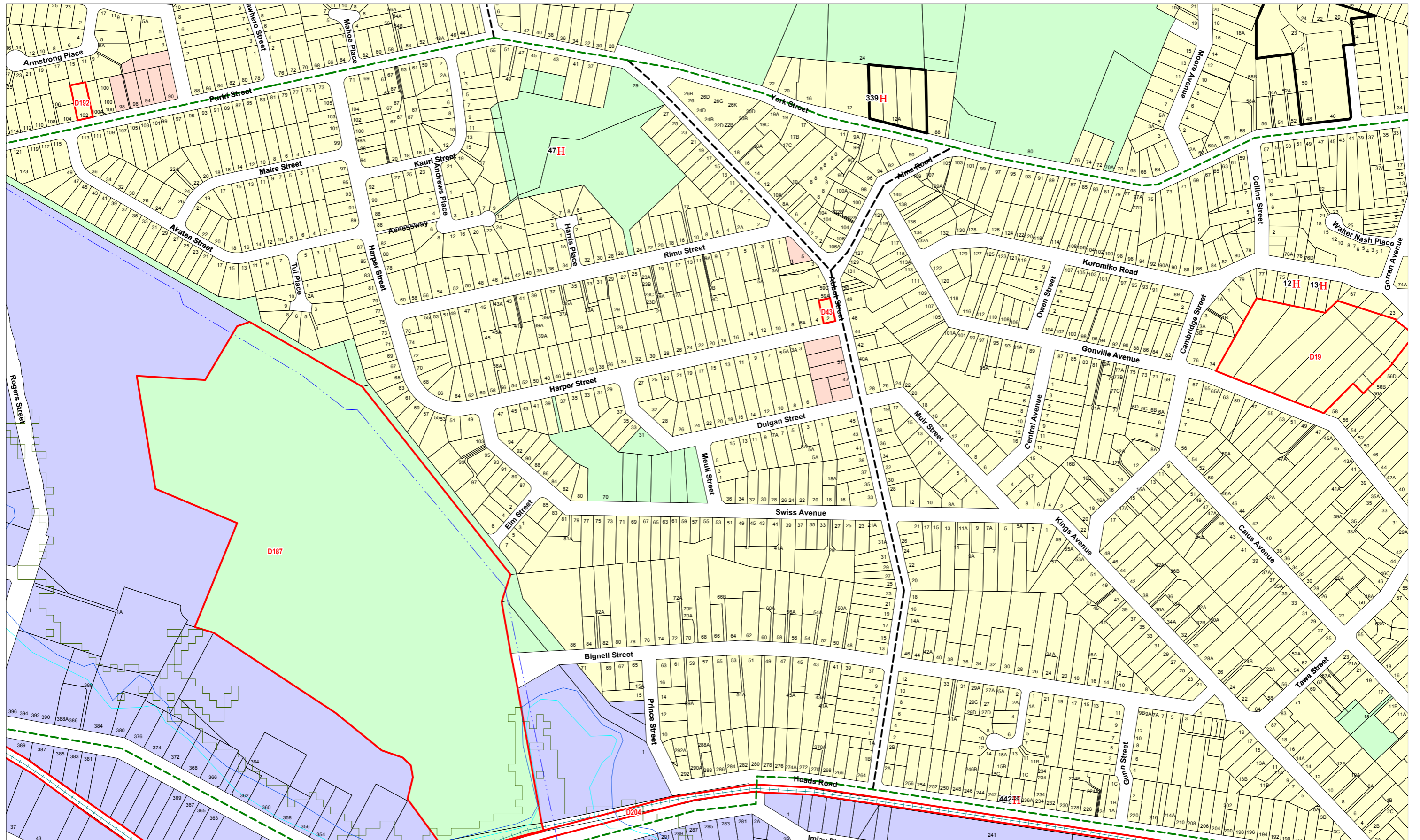
Wanganui District Planning Maps

Scale 1:5000 (note: This scale is retained only if printed as A3)

© 2012 Copyright Wanganui District Council. Cadastral Information is derived from Land Information NZ Core Records System (CRS) CROWN COPY RIGHT RESERVED.

**PROPOSED
Urban 24**

N W E S	U19	U20	
	U23	U24	U25
	R18	U28	U29



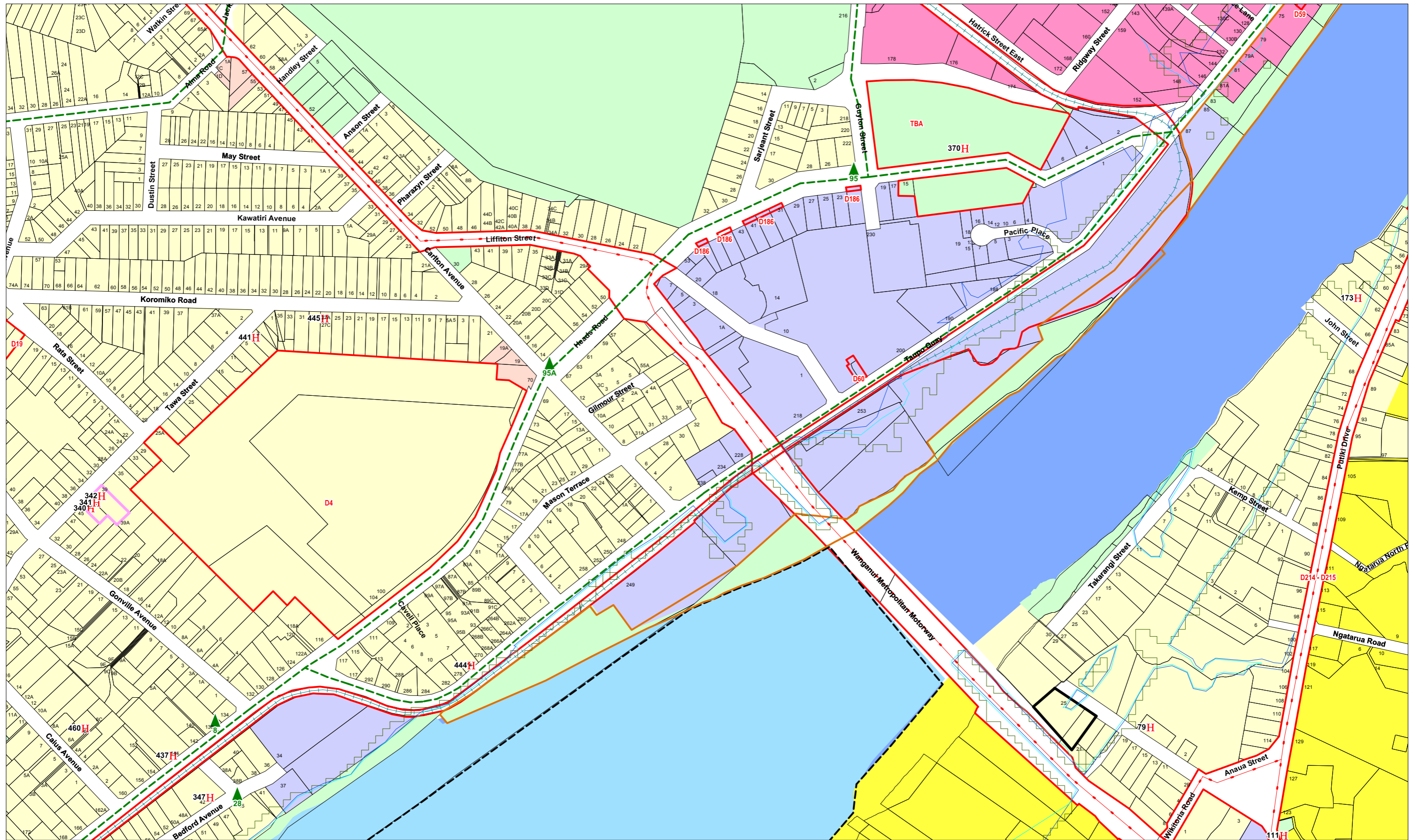
Wanganui District Planning Maps

Scale 1:5000 (note: This scale is retained only if printed as A3)

© 2012 Copyright Wanganui District Council. Cadastral Information is derived from Land Information NZ Core Records System (CRS) CROWN COPY RIGHT RESERVED.

**PROPOSED
Urban 25**

N	U20	U21
W	U24	U25
E	U26	
S	U28	U29
	U30	



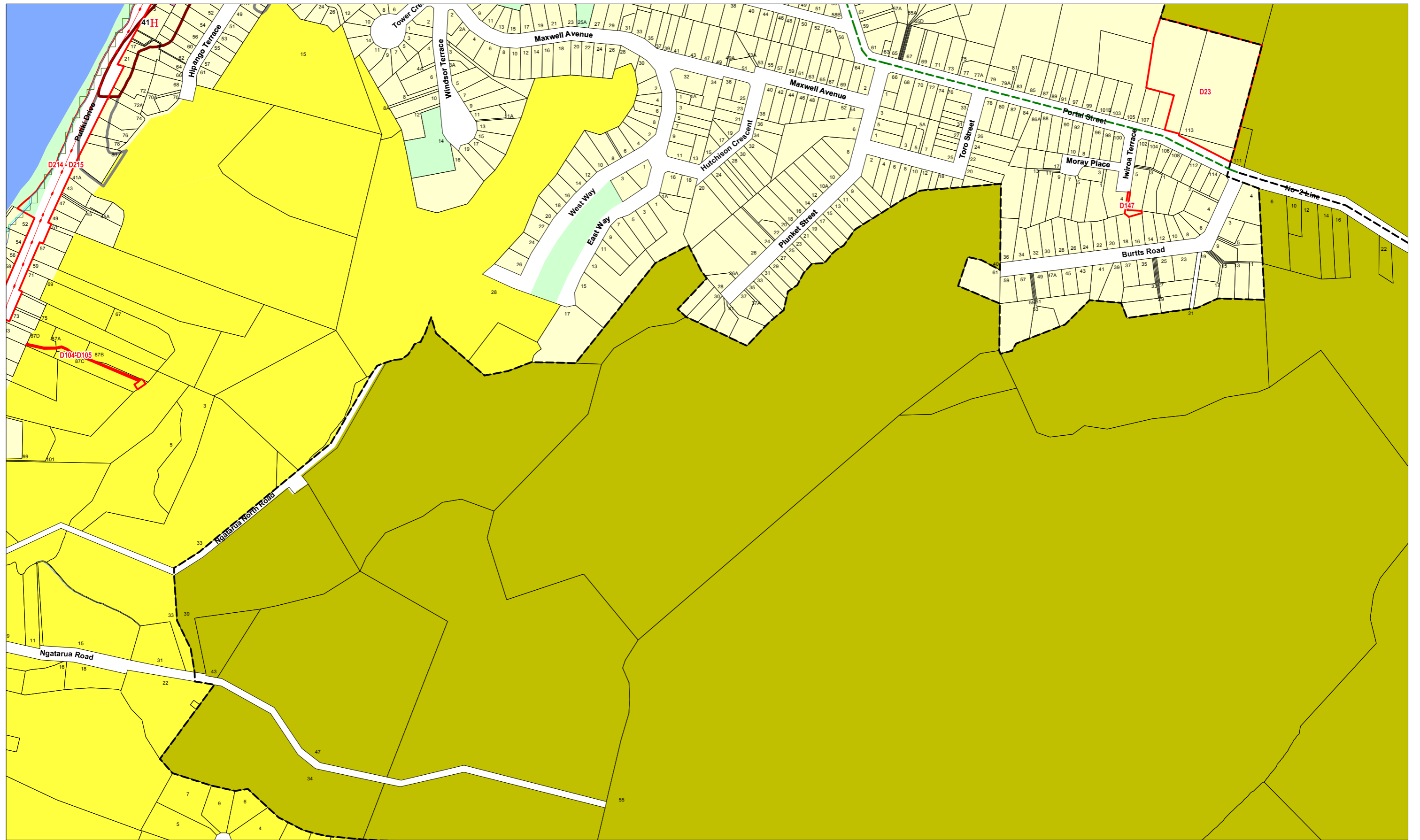
Wanganui District Planning Maps

Scale 1:5,000 (note: This scale is retained only if printed as A3)

© 2012 Copyright Wanganui District Council Cadastral Information is derived from Land Information NZ Core Records System (CRS) CROWN COPY RIGHT RESERVED.

**PROPOSED
Urban 26**

N	U21	U22
W	U25	U26
E	U27	U29
S	U30	U31



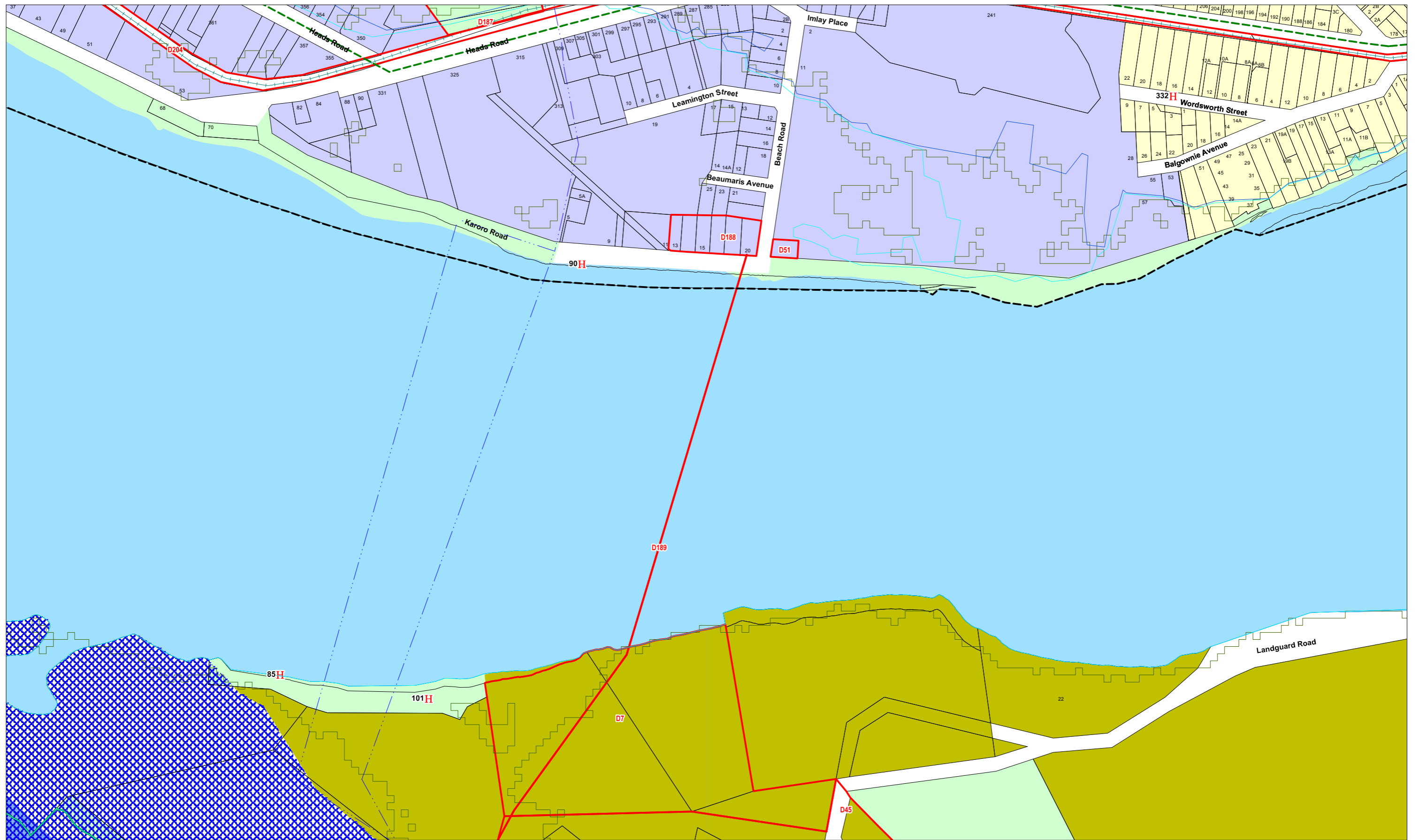
Wanganui District Planning Maps

Scale 1:5000 (note: This scale is retained only if printed as A3)

© 2012 Copyright Wanganui District Council Cadastral Information is derived from Land Information NZ Core Records System (CRS) CROWN COPY RIGHT RESERVED.

**PROPOSED
Urban 27**

	U22	R18	
	U26	U27	R18
	U30	U31	R18/R21



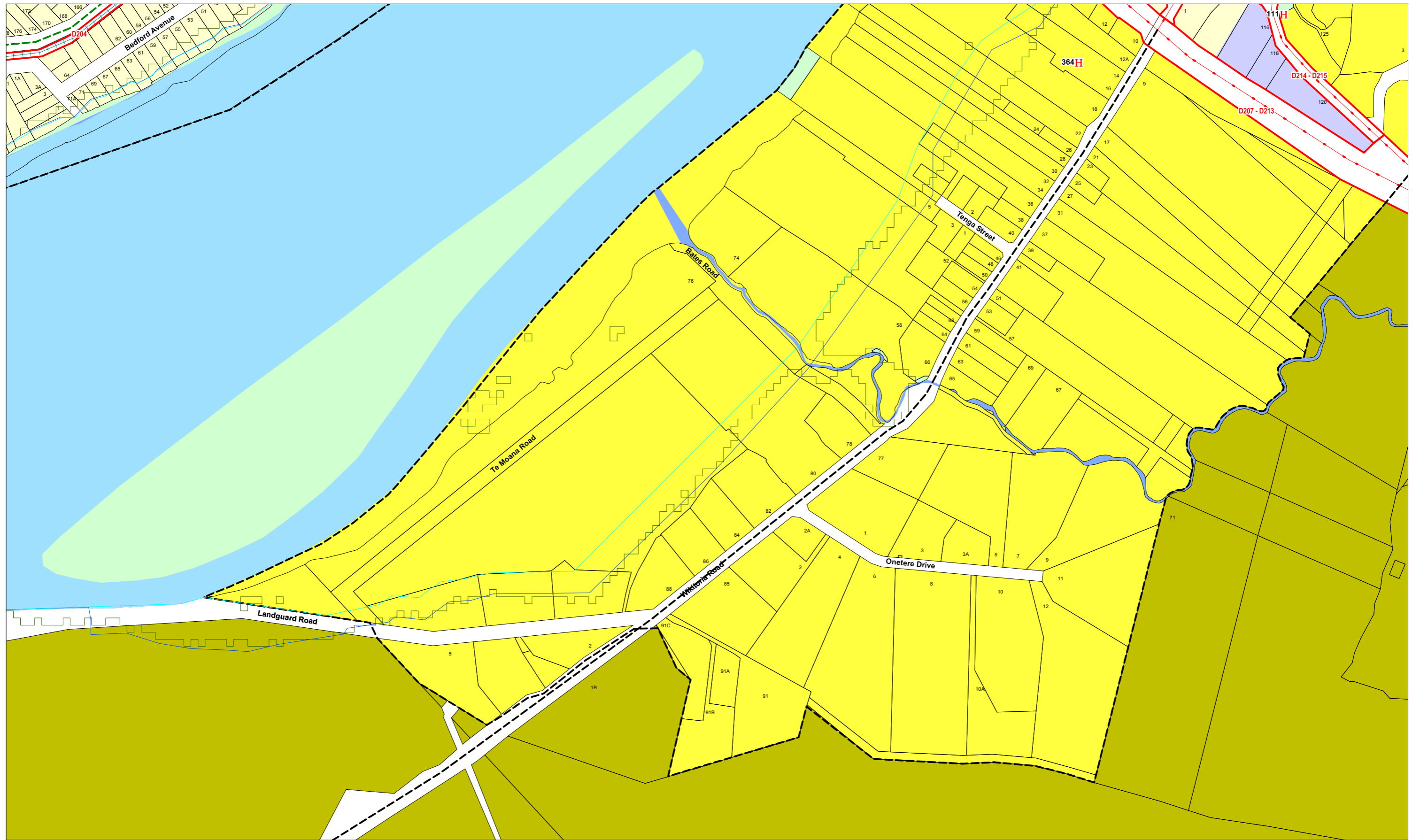
Wanganui District Planning Maps

Scale 1:5000 (note: This scale is retained only if printed as A3)

© 2012 Copyright Wanganui District Council Cadastral Information is derived from Land Information NZ Core Records System (CRS) CROWN COPY RIGHT RESERVED.

	U25	U26
	U28	U29
	R21	U32 U33

**PROPOSED
Urban 29**



Wanganui District Planning Maps

Scale 1:5000 (note: This scale is retained only if printed as A3)

© 2012 Copyright Wanganui District Council Cadastral Information is derived from Land Information NZ Core Records System (CRS) CROWN COPY RIGHT RESERVED.

**PROPOSED
Urban 30**

	U26	U27	
	U29	U30	U31
	U32	U33	U34

Wanganui District Planning Maps Legend

Note: Click on the wording below e.g. [Residential Zone](#) and this will open the relevant District Plan Text Chapter.

	Marae		View Shaft
	Kai_Iwi Extreme Risk Zone		Lake
	Kai Iwi High to Moderate Risk		Coastal Environment Special Management Zone
	Kai Iwi Safety Buffer Zone		Springvale Structure Plan Indicative Overlay
	High Tension Power Line		Otamatea Development Overlay
	High Tension Pylons		Land Stability Assessment Zone A
	Outline Development Areas		Land Stability Assessment Zone B
	High Pressure Gas Line		Reserves and Open Space (DOC Estate)
	Flood Level 50 Year Event		Reserves and Open Space
	Flood Level 100 Year Event		Riverfront Zone
	Flood Level 200 Year Event		Arts and Commerce Zone
	Trees		Hillside Protection
	River Margin Landscape Conservation		Coastal Management Area
	Old Town Conservation		Residential Zone
	Urban Boundary		Rural Zone
	Designated Sites		Rural B Zone
	District Boundary		Central Commercial Zone
	Indicative Roding		Outer Commercial Zone
	Heritage Inventory		Neighbourhood Commercial Zone
	Railway		Manufacturing Zone
	Private Schools		Rural Settlements Zone
	Central City Street Overlay		Marangai Manufacturing and Rural Amenity Zone
	Collector Routes		Coastal Residential
	Proposed National Routes		River
	National Routes		
	Secondary Arterials		
	Special Character Area		
	Heritage Precincts		