

**APPENDIX 4 - PROPOSED PLAN MAPS**



## Wanganui District Planning Maps - DRAFT Rural 18

Scale 1:50,000 (note: This scale is retained only if printed as A3)

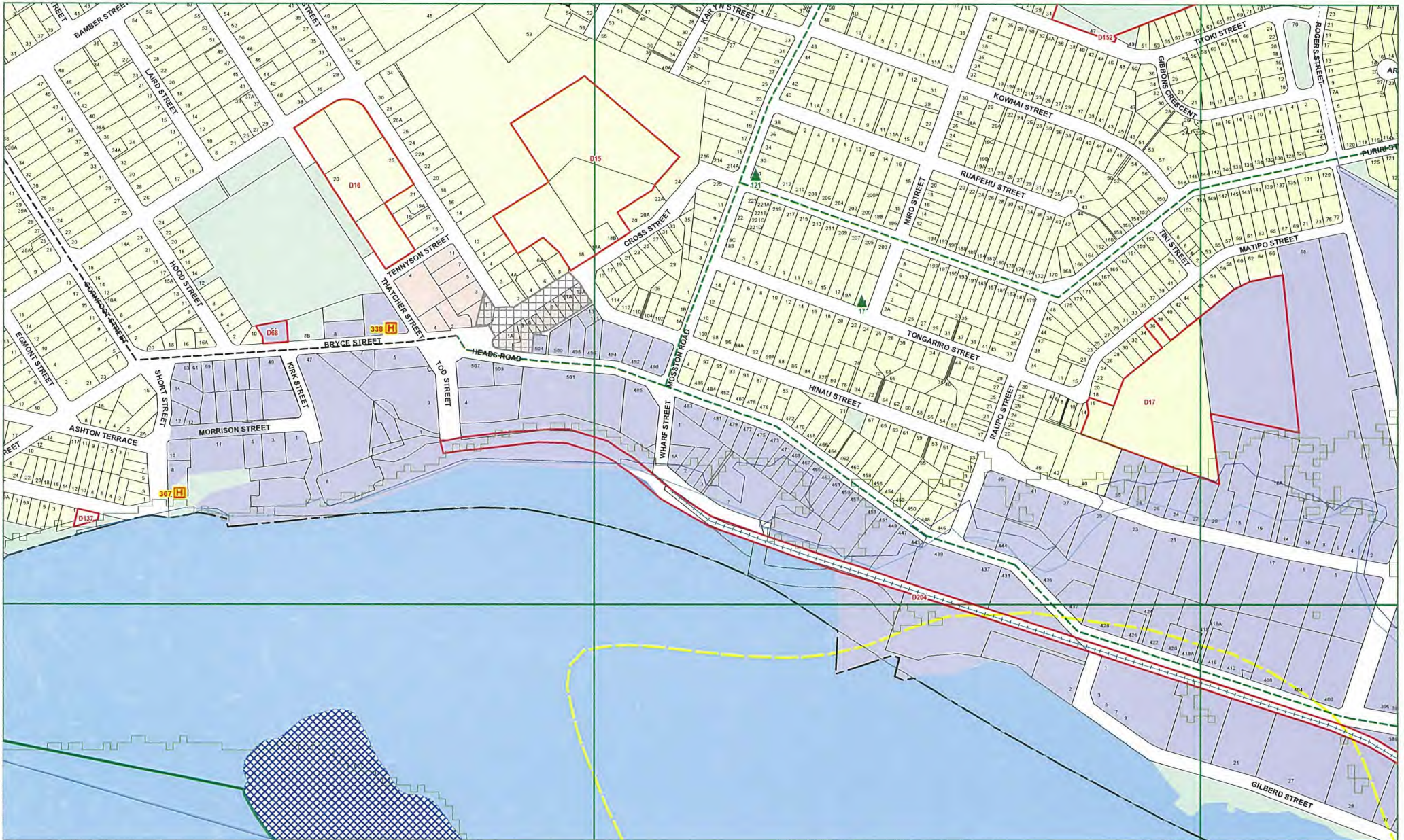
© 2012 Copyright Wanganui District Council Cadastral Information is derived from Land Information NZ Core Records System (CRS) CROWN COPY RIGHT RESERVED.



## Wanganui District Planning Maps - DRAFT Rural 21

Scale 1:50,000 (note: This scale is retained only if printed as A3)

© 2012 Copyright Wanganui District Council. Cadastral Information is derived from Land Information NZ Core Records System (CRS) CROWN COPY RIGHT RESERVED.



## Wanganui District Planning Maps - DRAFT Urban 24

Scale 1:5,000 (note: This scale is retained only if printed as A3)

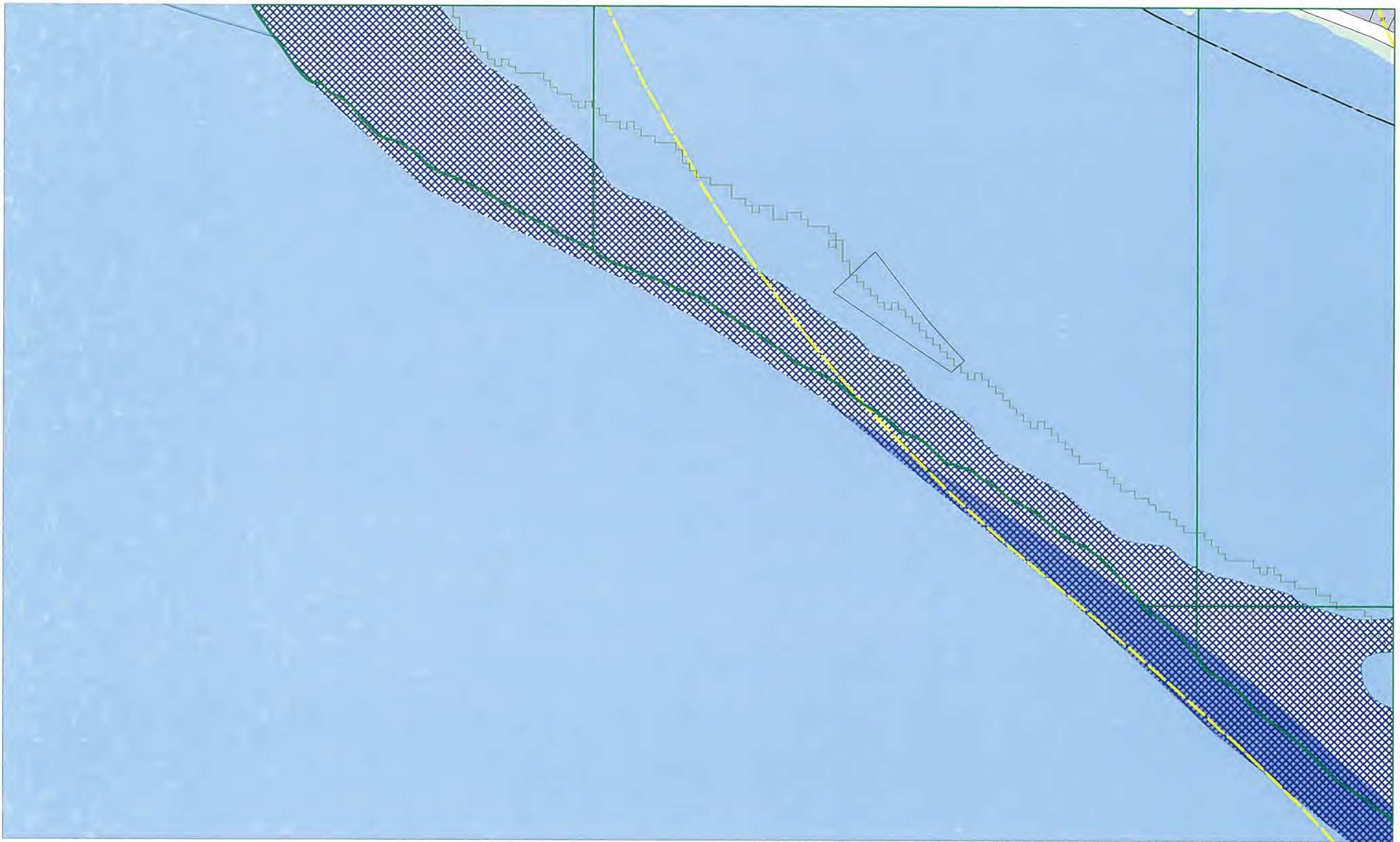
© 2012 Copyright Wanganui District Council Cadastral Information is derived from Land Information NZ Core Records System (CRS) CROWN COPY RIGHT RESERVED.



## Wanganui District Planning Maps - DRAFT Urban 25

Scale 1:5,000 (note: This scale is retained only if printed as A3)

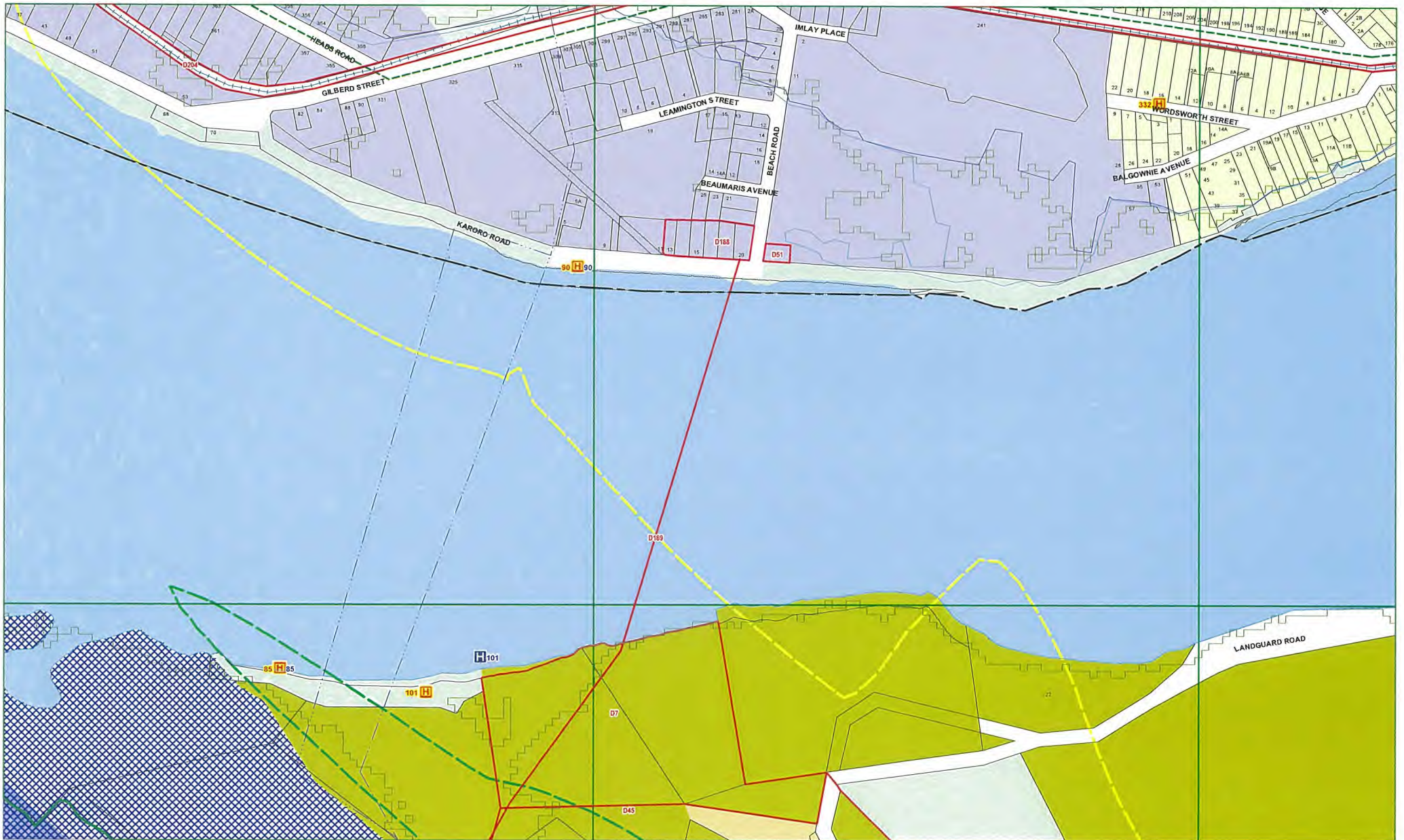
© 2012 Copyright Wanganui District Council Cadastral Information is derived from Land Information NZ Core Records System (CRS) CROWN COPY RIGHT RESERVED.



## Wanganui District Planning Maps - DRAFT Urban 28

Scale 1:5,000 (note: This scale is retained only if printed as A3)

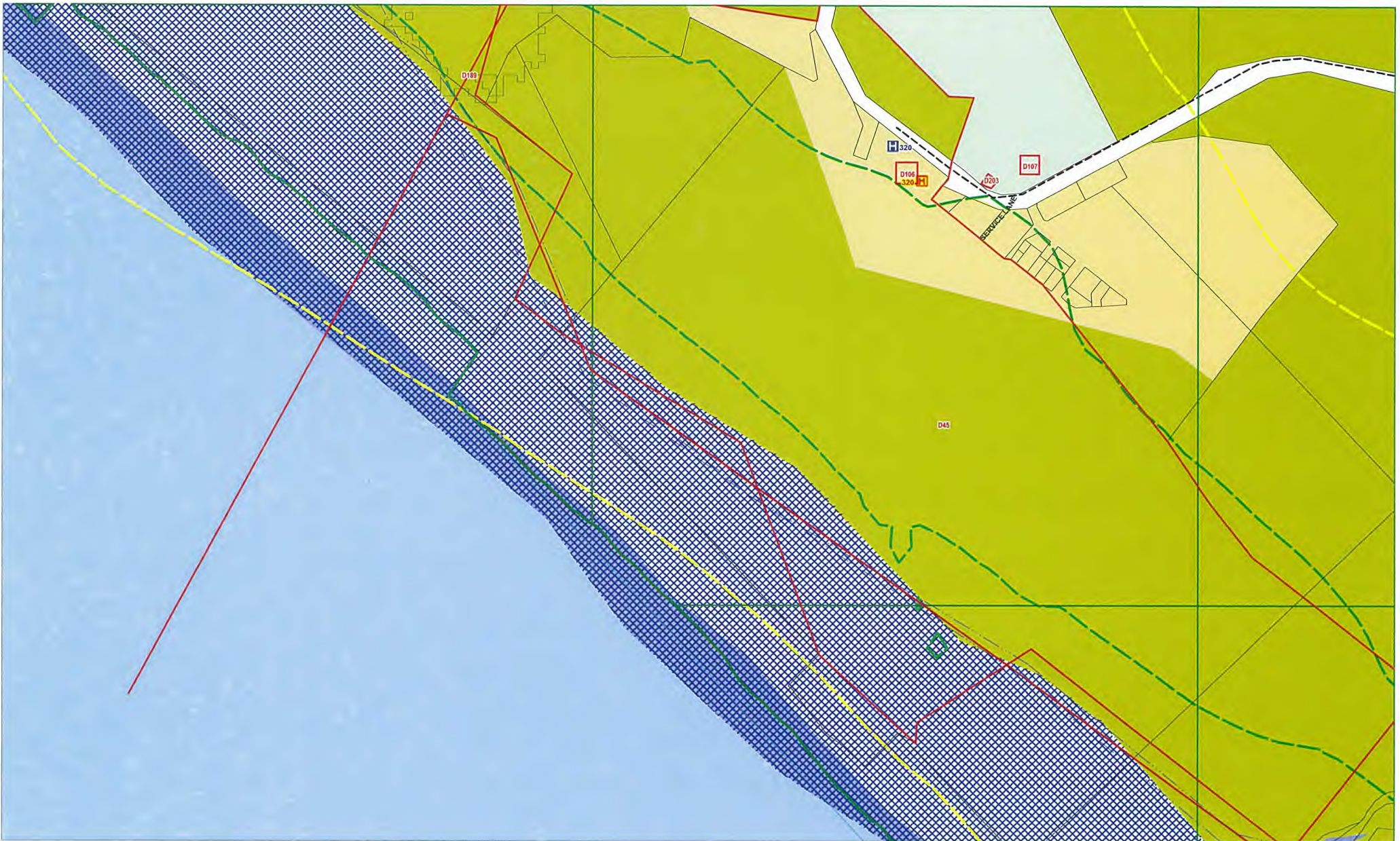
© 2012 Copyright Wanganui District Council Cadastral Information is derived from Land Information NZ Core Records System (CRS) CROWN COPY RIGHT RESERVED.



## Wanganui District Planning Maps - DRAFT Urban 29

Scale 1:5,000 (note: This scale is retained only if printed as A3)

© 2012 Copyright Wanganui District Council Cadastral Information is derived from Land Information NZ Core Records System (CRS) CROWN COPY RIGHT RESERVED.



## Wanganui District Planning Maps - DRAFT Urban 32

Scale 1:5,000 (note: This scale is retained only if printed as A3)

© 2012 Copyright Wanganui District Council Cadastral Information is derived from Land Information NZ Core Records System (CRS) CROWN COPY RIGHT RESERVED.





## Wanganui District Planning Maps - DRAFT Urban 33

Scale 1:5,000 (note: This scale is retained only if printed as A3)

© 2012 Copyright Wanganui District Council Cadastral Information is derived from Land Information NZ Core Records System (CRS) CROWN COPY RIGHT RESERVED.