


















APPENDIX L (B) NORTH WEST STRUCTURE PLAN

KEY

-  NEW WATER
-  NEW WASTEWATER
-  NEW LOW PRESSURE WASTEWATER
-  PUMP SYSTEM
-  STORMWATER
-  PARCEL
-  10 ARCHAEOLOGICAL SITE
-  NEW WASTEWATER PUMP STATION
-  RESIDENTIAL ZONE BOUNDARY
-  STORMWATER CATCHMENT A
-  STORMWATER CATCHMENT B
-  PROPOSED ROADS
-  INDICATIVE RIGHTS OF WAY
-  PROPOSED WALKWAYS
-  STORMWATER DETENTION AREA
-  PLANTING RESERVE
-  2 ADDITIONAL WATER PUMPS

