





















Table C: Proposed speed limit changes on local roads with inappropriate speed limits in the Whanganui District by 30 June 2027







Road/Area	Location	Existing Speed Limit (km/h)	Proposed Speed Limit (km/h)	Speed Limit Type	Implementation Timeframe
Springvale Park including GF Moore Drive	Springvale Road and London Street			Permanent	NLTP 24-27
Aramoho Cemetery including full length of Mitchell Street	Signs located 10 metres from boundary line at each entrance			Permanent	NLTP 24-27
Airport Road – Landguard Road at Whanganui Airport	Airport Road – From 50 metres northeast of the northern corner of the Aerowork building to 60 metres along Landguard Road from its southern junction with Airport Road.			Permanent	NLTP 24-27
Castlecliff Beach	Castlecliff Beach – From 2.5 km north of Rangiora Street to Morgan Street			Permanent	NLTP 24-27

Castlecliff Domain – Rangiora Street	Castlecliff Beach – From 2.5 km north of Rangiora Road to Morgan Street. Includes Rangiora Street from its junction with Seafront Road to the beach.			Permanent	NLTP 24-27
Pukenamu (Queen’s) Park – Pukenamu Drive	Pukenamu (Queen’s) Park – Pukenamu Drive from Cameron Terrace and Watt Street to Drews Avenue intersection and all other land within the park boundaries.			Permanent	NLTP 24-27
Clarkson Avenue	Clarkson Avenue from 20 metres west of its junction with Mosston Road along its full length.			Permanent	NLTP 24-27
Kaiwhaiki	Kaiwhaiki Road from 500 m south of its junction with the Kaiwhaiki Pa entrance north to the end of the road.			Permanent	NLTP 24-27

Peat Avenue at Mowhanau	Peat Avenue from 775 metres west of its junction with Rapanui Road to the end of the road			Permanent	NLTP 24-27
Roberts Avenue	Roberts Avenue from 170m north of its junction with Paterson Street to the end of the road			Permanent	NLTP 24-27
Rakau Road	Rakau Road from 20m north of its junction to the end of the road			Permanent	NLTP 24-27
Allengate Road	Allengate Road from 20m north of its junction to the end of the road			Permanent	NLTP 24-27
Wikitoria Road, Onetere Drive and Bates Road	Wikitoria Road – from its junction with SH3 to 50 metres south of its junction with Onetere Drive. This includes: Tenga Street - along its full length			Permanent	NLTP 24-27

	<p>Bates Road – along its full length</p> <p>Onetere Drive – along its full length and any other side road that is reliant on Onetere Drive for access.</p>				
<p>Campbell Road Except for Brunswick School</p>	<p>Campbell Road from 300m south of its junction with Brunswick Road to the end of the road</p>			Permanent	NLTP 24-27
<p>Concord Line Except for Kaitoke School</p>	<p>Concord Line from 450m north of its junction with SH3 to the end of the road.</p>			Permanent	NLTP 24-27
<p>Kowhai Street Except for Mangamahu School</p>	<p>Kowhai Street at Mangamahu from 550m west of its junction with Mangamahu Road to the end of the road.</p>			Permanent	NLTP 24-27
<p>Landguard Road – Gravel Section</p>	<p>Landguard Road from 400m west of its junction with Wikitoria Road to 60 metres</p>			Permanent	NLTP 24-27

	<p>along Landguard Road from its southern junction with Airport Road.</p>				
<p>No. 2 Line, Warrengate Road, Kauangaroa Road, O’Leary Road and Station Road at Fordell</p>	<p>No. 2 Line at Fordell - from 130 metres west of its junction with Duncan Street to its junction with Station Road, including the first 45 metres of Warrengate Road south of its junction with No. 2 Line.</p> <p>Kauangaroa Road – from its junction with Station Road to a position 250 metres east of Station Road.</p> <p>Includes:</p> <p>O’Leary Road – from its junction with Kauangaroa Road to 20 metres south of Kauangaroa Road.</p> <p>Station Road – from its junction with No. 2 Line to a position</p>			<p>Permanent</p>	<p>NLTP 24-27</p>

	410 metres north of its junction with No. 2 Line				
Airport Road and part of Wikitoria Road	Wikitoria Road –50 metres south of its junction with Onetere Drive to 50 metres northeast of the northern corner of the Aerowork building on Airport Road.			Permanent	NLTP 24-27
Francis, and Tayforth Roads	Francis Road from its junction with Rapanui Road to its junction with Tayforth Road and, Tayforth Road from its Junction with Francis Road to 260 metres west of its junction with Mosston Road			Permanent	NLTP 24-27
Landguard Road – Sealed section	Landguard Road (east) from its junction with Airport Road to 400m west of its junction with Wikitoria Road.			Permanent	NLTP 24-27