






































**Table A: Proposed speed limit changes for schools on local roads in the Whanganui District by 30 June 2027**









Road/ Area	Existing Speed Limit (km/h)	Proposed Speed Limit (km/h)	Length	Speed Limit Type	Category	Implementation Time Frame
Arahunga School – Poynter Place			240 m Full length of Road	Permanent	1	NLTP 24-27
Aranui School –Aranui Avenue plus Kamahi, Waitai, Cornfoot and, Taupata Streets			130 m Aranui + 275 m Waitai + 120m Kamahi + 20 m Taupata + 325 m Cornfoot =  1.365 km	Permanent with VMS signs on Cornfoot Street	1	NLTP 24-27
Brunswick School – on Campbell Road			300 m from Brunswick Road to 250 past school	Permanent	1	NLTP 24-27
Carlton School – Churchill Crescent			300 m	Permanent on Local Road sections with VMS on Carlton Ave (SH3) by Waka Kotahi (NZTA)	1	NLTP 21-24

			Full length of road + Carlton Ave (SH3)			
<b>Castlecliff School – Polson Carson and, Thatcher Streets</b>			300 m on Polson Street plus 300 m on Carson Street = <b>600 m</b>	Permanent with VMS signs on Polson Street	1	NLTP 24-27
<b>Churton School – Burmah Street</b>			<b>230 m</b> Full length of road	Permanent	1	NLTP 24-27
<b>Cullinane College – Peat and Seddon Streets</b>			<b>700 m</b> from Halswell to Terrace Street	Permanent	1	NLTP 24-27
<b>Durie Hill School – Portal Street, Burtt's Road, Iwiroa Terrace and Moray Place</b>			500 m on Portal Street + full length of the others = <b>1,000 m</b>	Permanent	1	NLTP 24-27



Faith City School – Springvale Road			500 m on Springvale Road + 385 m full length of Cathro Road = <b>885 m</b>	Permanent with VMS signs on Springvale Road.	1	NLTP 24-27
Fordell School – Duncan Street			100m on Duncan St + 535 m on Budge St + 95m on Martin St + 110m on Lloyd St = <b>840m</b>	Permanent	1	NLTP 24-27
Gonville School – Gonville Avenue Plus, Rata Street			390 m on Gonville Ave + 250 m on Rata Street = <b>580 m</b>	Permanent	1	NLTP 24-27
Kaitoke School – Concord Line			<b>450 m</b> on Concord Line	Permanent	1	NLTP 24-27
Keith Street School Niblett, Keith and Liverpool Streets			250 m on Keith, Liverpool and Niblett Streets = <b>750 m</b>	Permanent	1	NLTP 24-27
Mangamahu School – Kowhai Street			<b>550 m</b> on Kowhai Street + Naumai Crescent	Permanent	1	NLTP 24-27

Mosston School – Mosston Road			550 m Existing	Variable 2 existing signs to be recalibrated from 40 down to 30 km/h	2	In place now with 40 km/h signs that will need to be replaced in the 24-27 NLTP
Okoia School No. 3 Line			500 m	Permanent	2	NLTP 24-27
Rutherford Junior High School – Toi and Konini Streets			500 m on Toi St + 200 m on Konini St + 150 m on Parsons St = <b>850 m</b>	Permanent	1	NLTP 24-27
St Anne’s School – Raine and Matarawa Streets			500 m on Raine St + 310m on Matarawa St = <b>810 m</b>	Permanent	1	NLTP 24-27
St Anthony’s School and St Dominic’s College – York Street and Alma Road			250 m on Alma Road + 250 m on York Street = <b>500 m</b>	Permanent with VMS on York Street and Alma Road	1	NLTP 24-27

<p><b>St George's Preparatory and Whanganui Collegiate Schools – Liverpool and Grey Streets</b></p>			<p>500 m on Grey St from London St to Selwyn + 500 m on Liverpool Street = <b>1,000 m</b></p>	<p>Permanent on Liverpool Street with VMS on Grey Street tied to SH3 signage by Waka Kotahi</p>	<p>1</p>	<p>NLTP 21-24</p>
<p><b>St John's Hill School – Parkes Avenue, plus Aiken and Peakes Roads</b></p>			<p>300 m on Parkes Ave + 289 m on Bristow St + 108 m on Chittick Pl ace + 337 on Aiken Road + 77 m of Linda Place + 200 m of Peakes Road = <b>1,311 m</b></p>	<p>Permanent</p>	<p>1</p>	<p>NLTP 24-27</p>
<p><b>St Marcellin and Tawhero Schools – Totara and Nikau Streets plus Broadhead Avenue and Banks Place</b></p>			<p>520 m on Totara St + 50m on Karamu Street + 312m on Broadhead Ave + 319 m on Nikau St = <b>1,200 m</b></p>	<p>Permanent</p>	<p>1</p>	<p>NLTP 24-27</p>
<p><b>St Mary's School – London, Barrack, Russell, and Tay Streets</b></p>			<p>300 m on London St + 130 m on Barrack St + 190 m on Russell St + 140 m onTay St</p>	<p>Permanent</p>	<p>1</p>	<p>NLTP 24-27</p>

			<b>= 760 m</b>			
<b>Te Kura Kaupapa Māori o Te Atihaunui- A-Paparangi – Te Anaua Street</b>			<b>235 m</b> Full length of No Exit Road	Permanent	1	NLTP 24-27
<b>Te Kura Kaupapa Māori o Tupoho – Cross Street</b>			<b>470 m</b> Full length of Cross Street	Permanent	1	NLTP 24-27
<b>Te Kura o Kokohuia – Matipo and Tiki Streets</b>			530 m Matipo St + 100 m Tiki St  <b>= 630 m</b>	Permanent	1	NLTP 24-27
<b>Whanganui City College – Nelson, Bassett, Wilson, Ingestre, Hardy, Cooks and St Hill Streets</b>			300 m Ingestre St + 240m Wilson St + 112 m Bassett St + 122 m Nelson St + 300 m St Hill St + 220 m Hardy St +	Permanent need to consider VMS in 5 locations.	1	NLTP 24-27

			220 m Cook St = <b>1.514 km</b>			
<b>Whanganui Collegiate School</b> – See notes on St George’s School				Permanent on Liverpool Street with VMS on Grey Street tied to SH3 signage by Waka Kotahi (NZTA)	1	NLTP 21-24
<b>Whanganui East School</b> – Tinirau, Patapu and Kepa Streets			550 m Tinirau Street Full length + 200 m Kepa St + 200 m Patapu St = <b>950 m</b>	Permanent with VMS on Tinirau Street	1	NLTP 24-27
<b>Whanganui Girls College</b> – Jones, Millward, and Richmond Streets			450 m Jones St + 200 m Millward St + 80 m Richmond Street = <b>730 m</b>	Permanent with VMS on Jones Street and the Dublin St Bridge to tie into SH4 signs.	1	NLTP 24-27
<b>Whanganui High School</b> – Purnell Street			<b>500 m</b> Purnell Street	VMS to tie in with variable signs on SH3.	1	NLTP 24-27
<b>Whanganui Intermediate School</b> –			<b>200 m</b> on Dublin St + Nelson St as part of Whanganui City College	Permanent with VMS as part of Whanganui City College proposal.	1	NLTP 24-27

<b>Nelson, Dublin, and St Hill Streets</b>						
<b>Westmere School – Rapanui and Francis Roads</b>				VMS already in place and complies with new Standard.	2	In place now.